

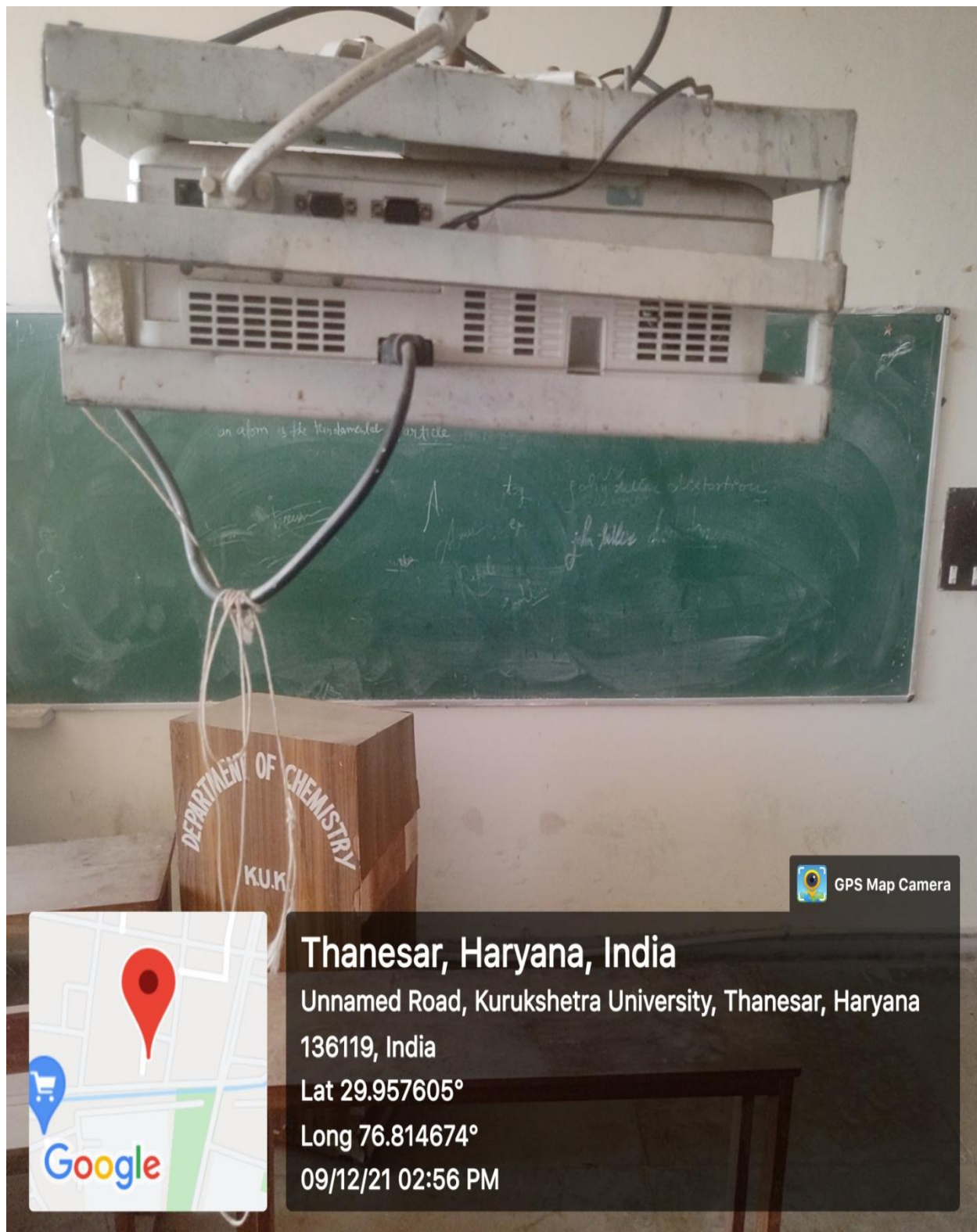


कुरुक्षेत्र विश्वविद्यालय कुरुक्षेत्र
KURUKSHETRA UNIVERSITY KURUKSHETRA
(Established by the State Legislature Act XII of 1956)
(**'A''** Grade, NAAC Accredited)

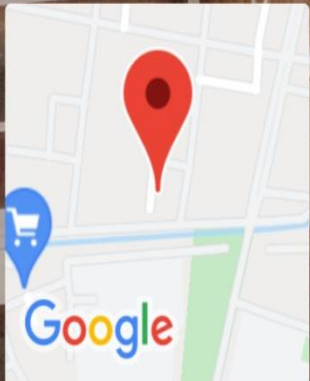
4.3.1

**Supporting Documents of
classrooms and seminar halls with ICT - enabled
facilities such as LCD, smart board, Wi-Fi/LAN, audio
video recording facilities(Data for the latest completed
academic year 2021-22)**

Department of Chemistry



GPS Map Camera



Thanesar, Haryana, India

Unnamed Road, Kurukshetra University, Thanesar, Haryana


136119, India

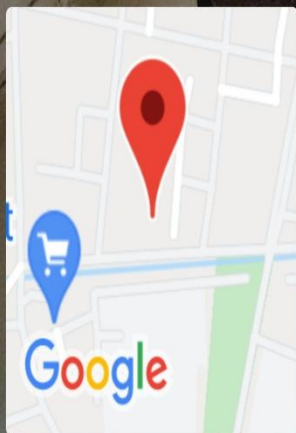
Lat 29.957605°

Long 76.814674°

09/12/21 02:56 PM



 GPS Map Camera



Thanesar, Haryana, India

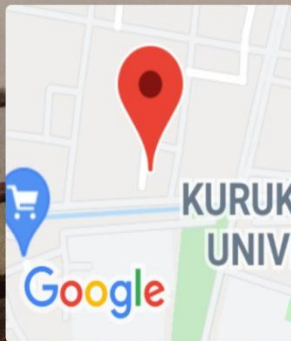
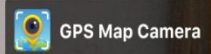

XR47+XQJ, Kurukshetra University, Thanesar, Haryana

136119, India

Lat 29.957582°

Long 76.814194°

09/12/21 03:18 PM



Thanesar, Haryana, India

Unnamed Road, Kurukshetra University, Thanesar, Haryana

136119, India

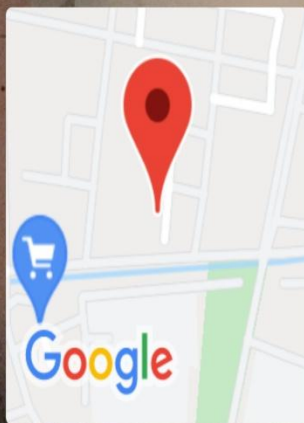
Lat 29.957606°

Long 76.814677°

09/12/21 02:54 PM



GPS Map Camera



Thanesar, Haryana, India

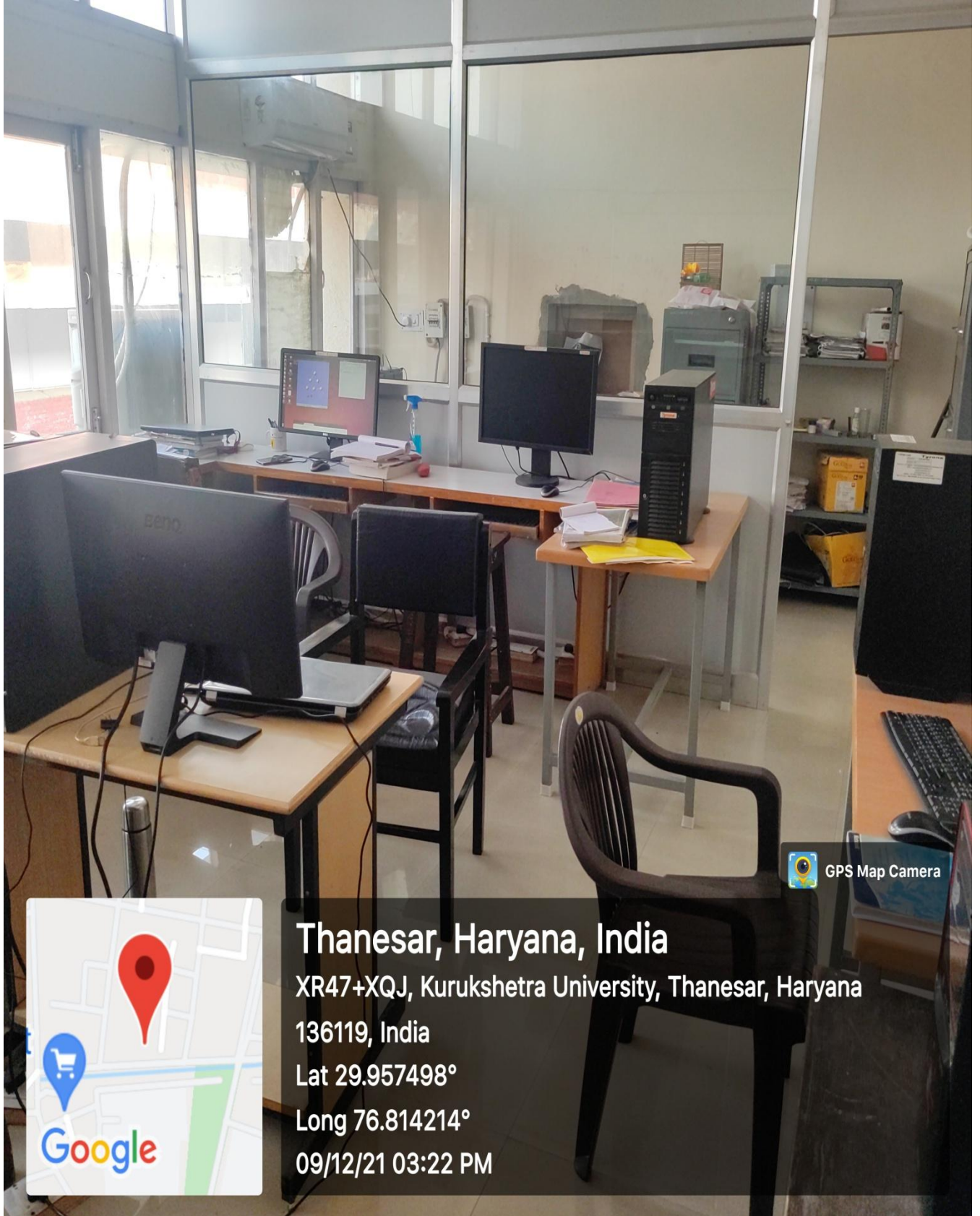
Unnamed Road, Kurukshetra University, Thanesar, Haryana


136119, India

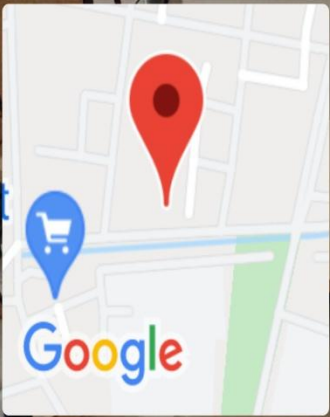
Lat 29.95768°

Long 76.814438°

10/12/21 10:14 AM



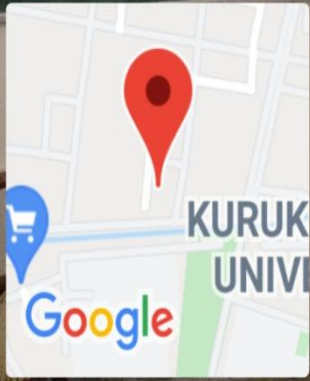
 GPS Map Camera



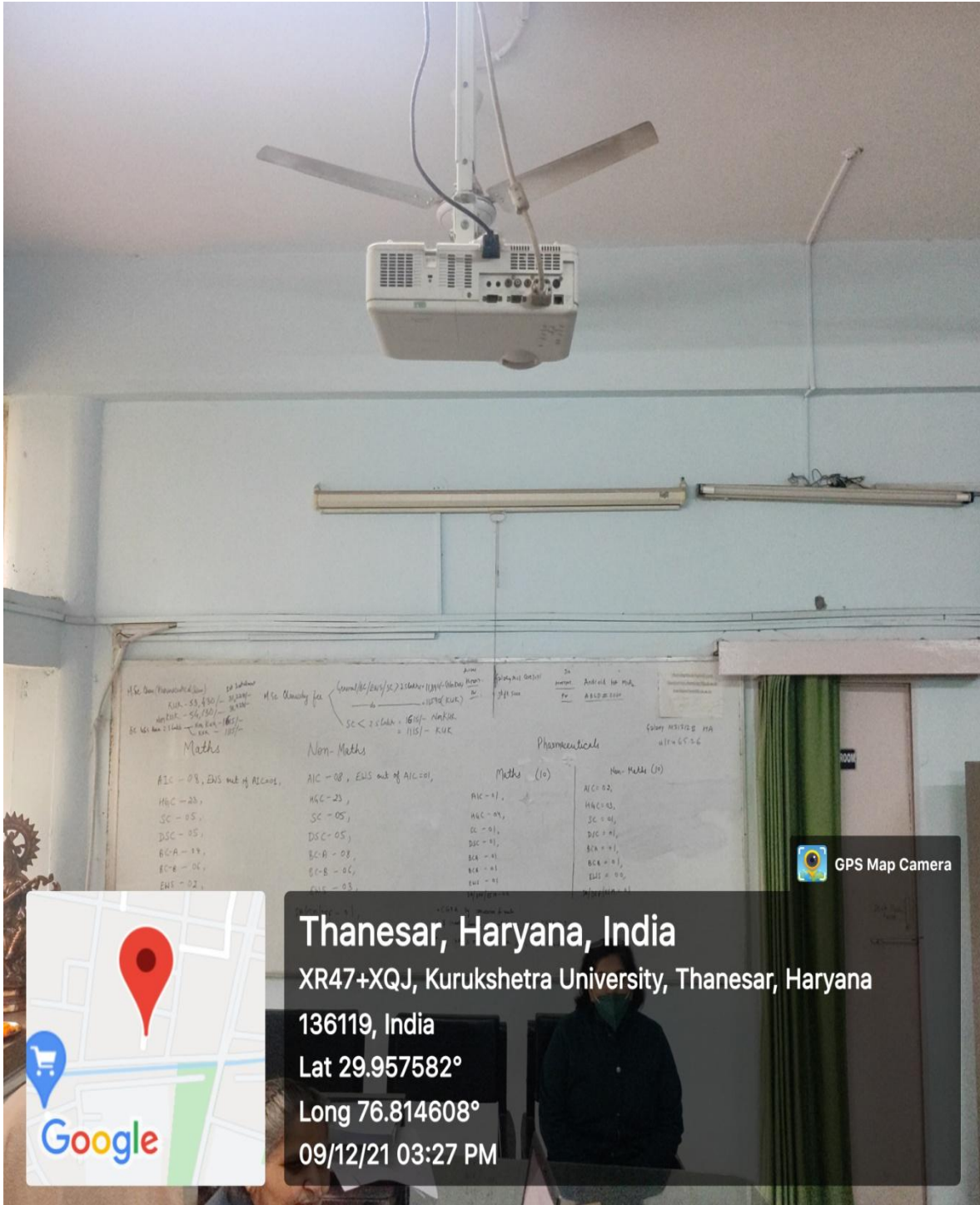
Thanesar, Haryana, India
XR47+XQJ, Kurukshetra University, Thanesar, Haryana
136119, India
Lat 29.957498°
Long 76.814214°
09/12/21 03:22 PM



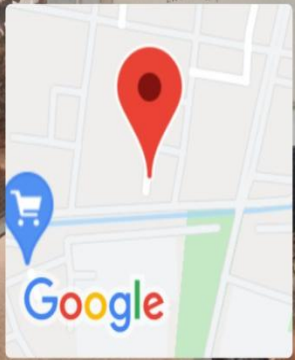
GPS Map Camera



Thanesar, Haryana, India
Unnamed Road, Kurukshetra University, Thanesar, Haryana
136119, India
Lat 29.95763°
Long 76.814746°
09/12/21 02:54 PM




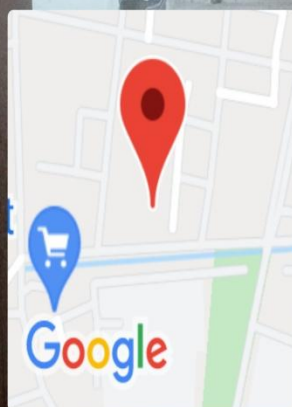
GPS Map Camera



Thanesar, Haryana, India
XR47+XQJ, Kurukshetra University, Thanesar, Haryana
136119, India
Lat 29.957582°
Long 76.814608°
09/12/21 03:27 PM



 GPS Map Camera



Thanesar, Haryana, India

Unnamed Road, Kurukshetra University, Thanesar, Haryana

136119, India

Lat 29.957635°

Long 76.814209°

09/12/21 02:59 PM