



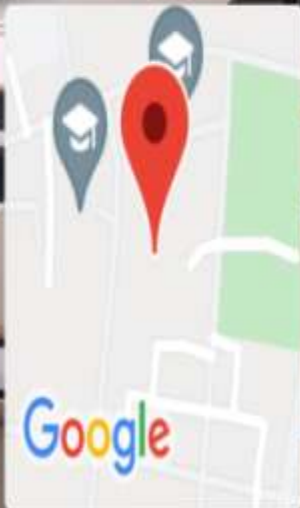
कुरुक्षेत्र विश्वविद्यालय कुरुक्षेत्र
KURUKSHETRA UNIVERSITY KURUKSHETRA
(Established by the State Legislature Act XII of 1956)
(**'A''** Grade, NAAC Accredited)

4.3.1

**Supporting Documents of
classrooms and seminar halls with ICT - enabled
facilities such as LCD, smart board, Wi-Fi/LAN, audio
video recording facilities(Data for the latest completed
academic year 2021-22)**



GPS Map Camera



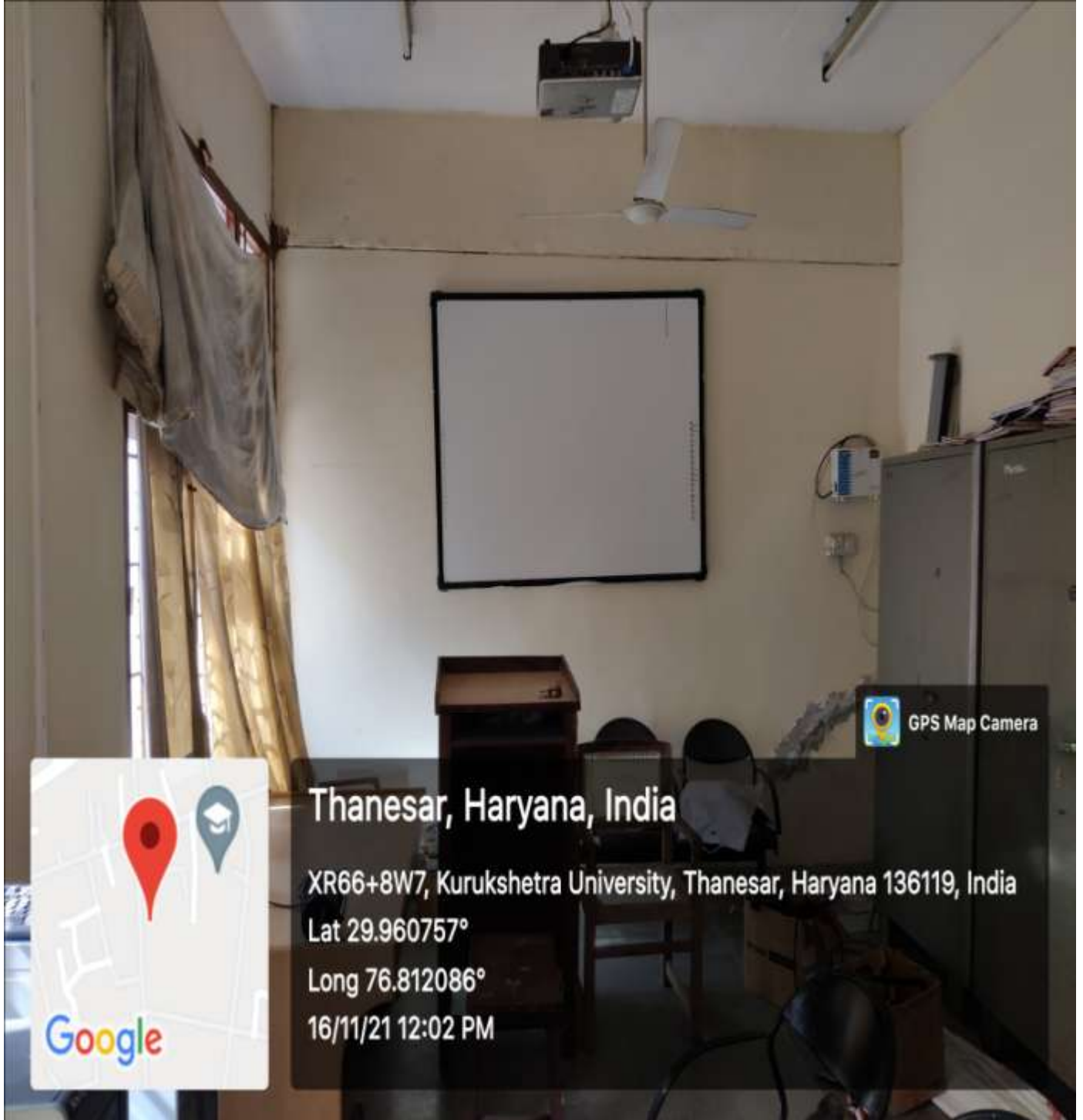
Thanesar, Haryana, India

XR67+7XQ, Kurukshetra University, Thanesar, Haryana 136119, India

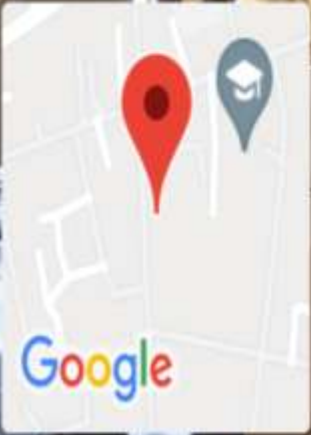
Lat 29.961013°

Long 76.81461°

15/11/21 12:13 PM



GPS Map Camera



Thanesar, Haryana, India


XR66+8W7, Kurukshetra University, Thanesar, Haryana 136119, India

Lat 29.960757°

Long 76.812086°

16/11/21 12:02 PM



 GPS Map Camera



Thanesar, Haryana, India

XR4W+7J4, New Grain Market, Thanesar, Haryana 136118, India

Lat 29.955427°

Long 76.846401°

16/03/23 12:09 PM GMT +05:30



SUB
BPSI

309

Lecture Hall

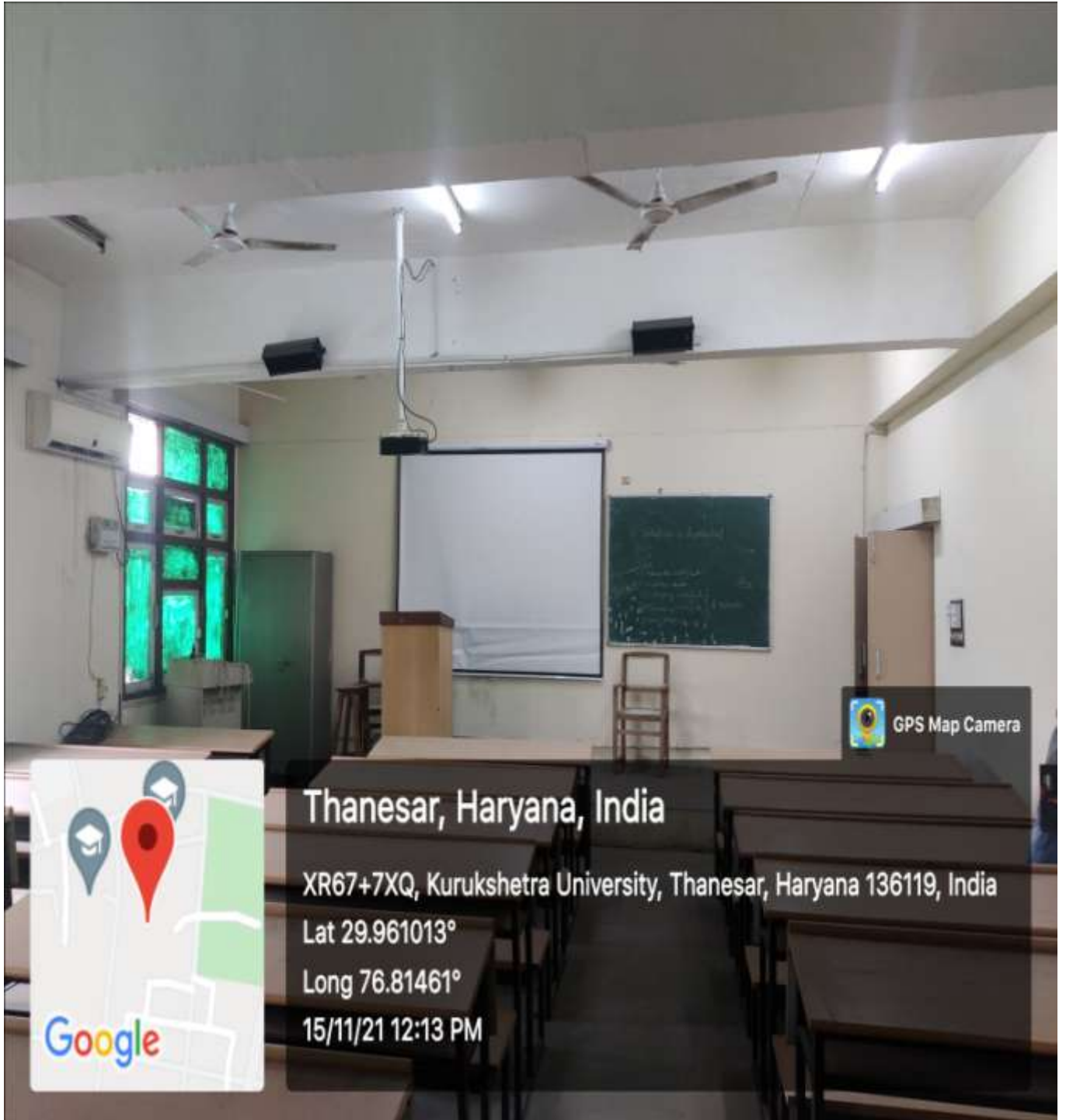
09
4

GPS Map Camera

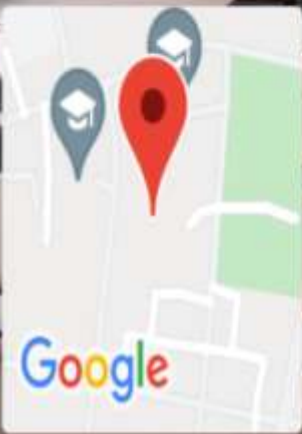


Google

Thanesar, Haryana, India
XR4W+7J4, New Grain Market, Thanesar, Haryana 136118,
India
Lat 29.955427°
Long 76.846401°
16/03/23 12:11 PM GMT +05:30



GPS Map Camera



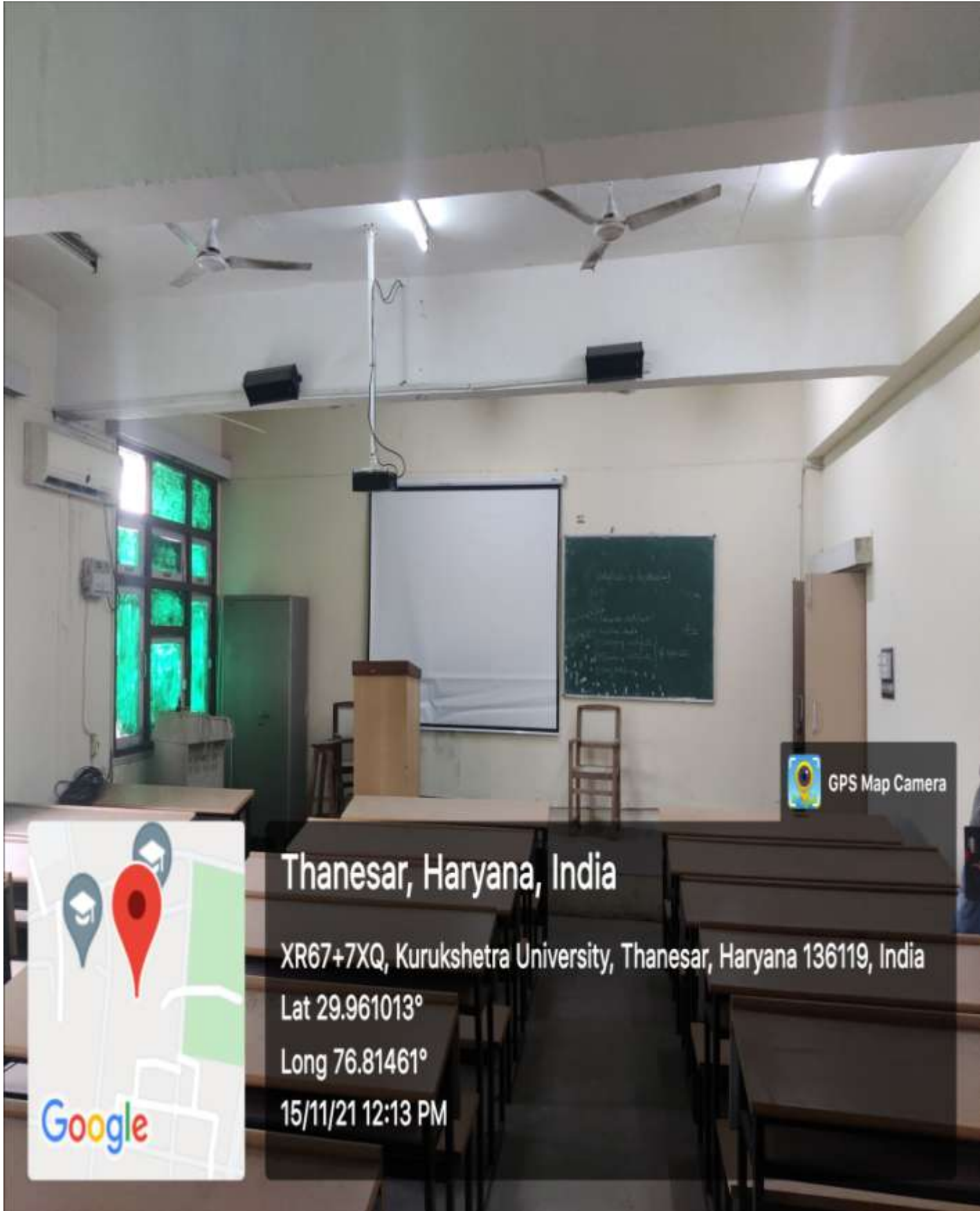
Thanesar, Haryana, India

XR67+7XQ, Kurukshetra University, Thanesar, Haryana 136119, India

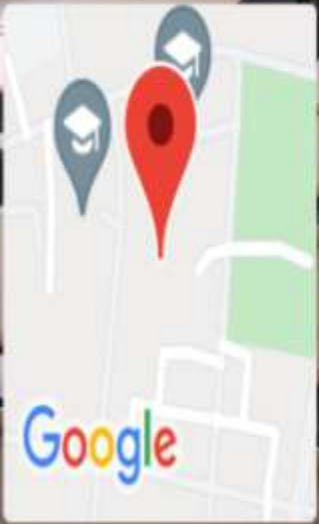
Lat 29.961013°

Long 76.81461°

15/11/21 12:13 PM



GPS Map Camera



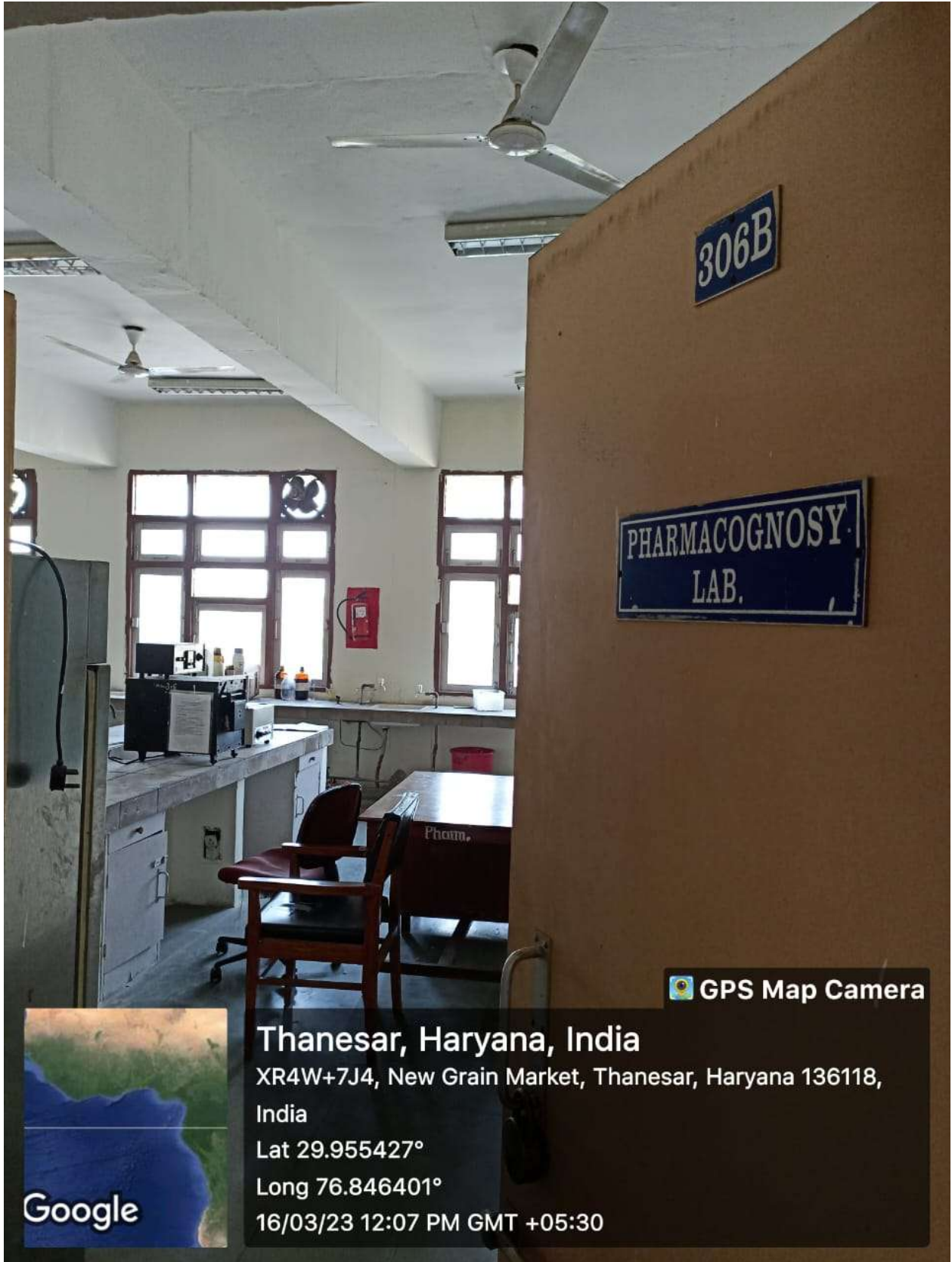
Thanesar, Haryana, India


XR67+7XQ, Kurukshetra University, Thanesar, Haryana 136119, India

Lat 29.961013°

Long 76.81461°

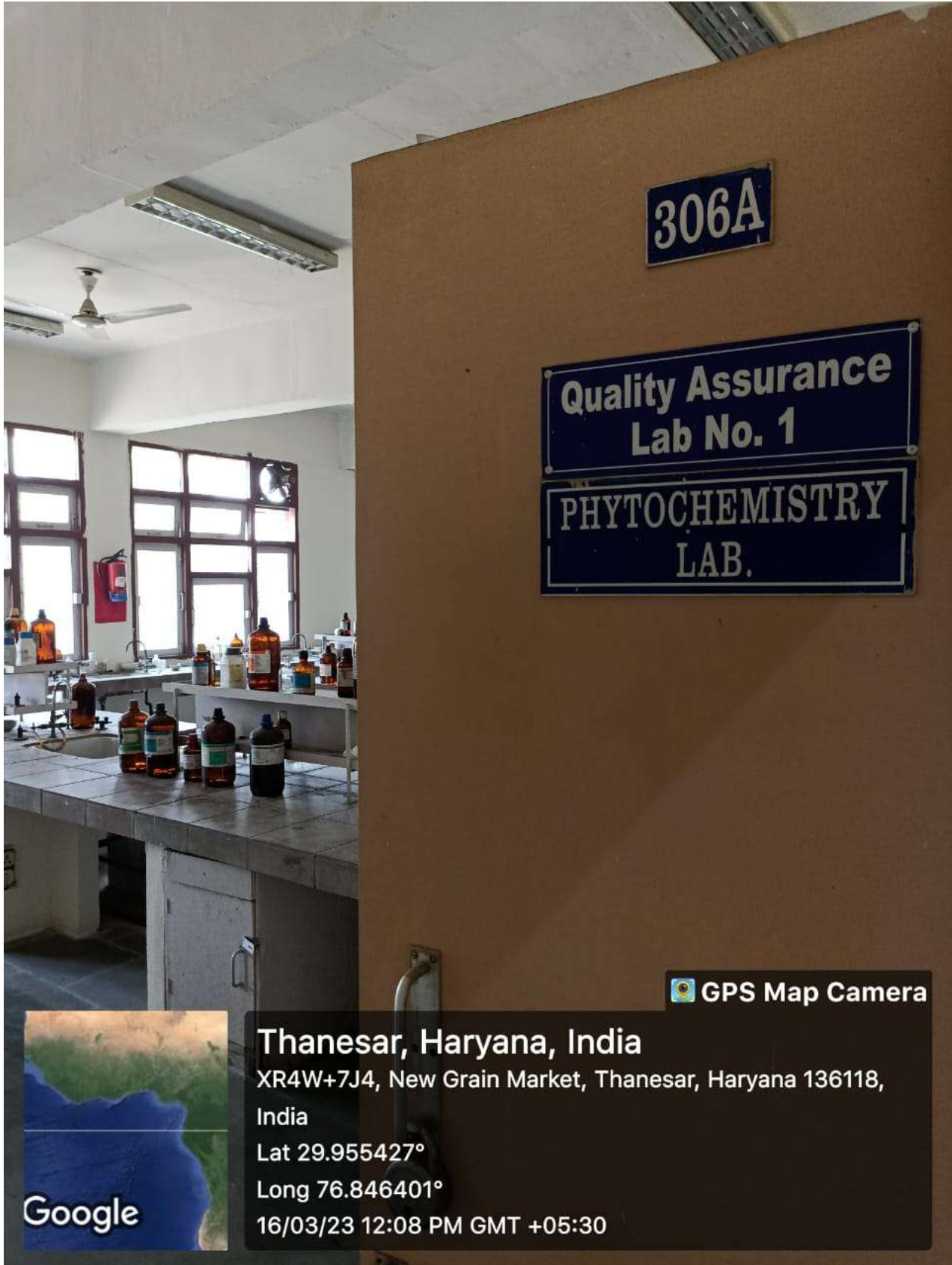
15/11/21 12:13 PM



 GPS Map Camera



Thanesar, Haryana, India
XR4W+7J4, New Grain Market, Thanesar, Haryana 136118,
India
Lat 29.955427°
Long 76.846401°
16/03/23 12:07 PM GMT +05:30



306A

Quality Assurance
Lab No. 1

PHYTOCHEMISTRY
LAB.

GPS Map Camera



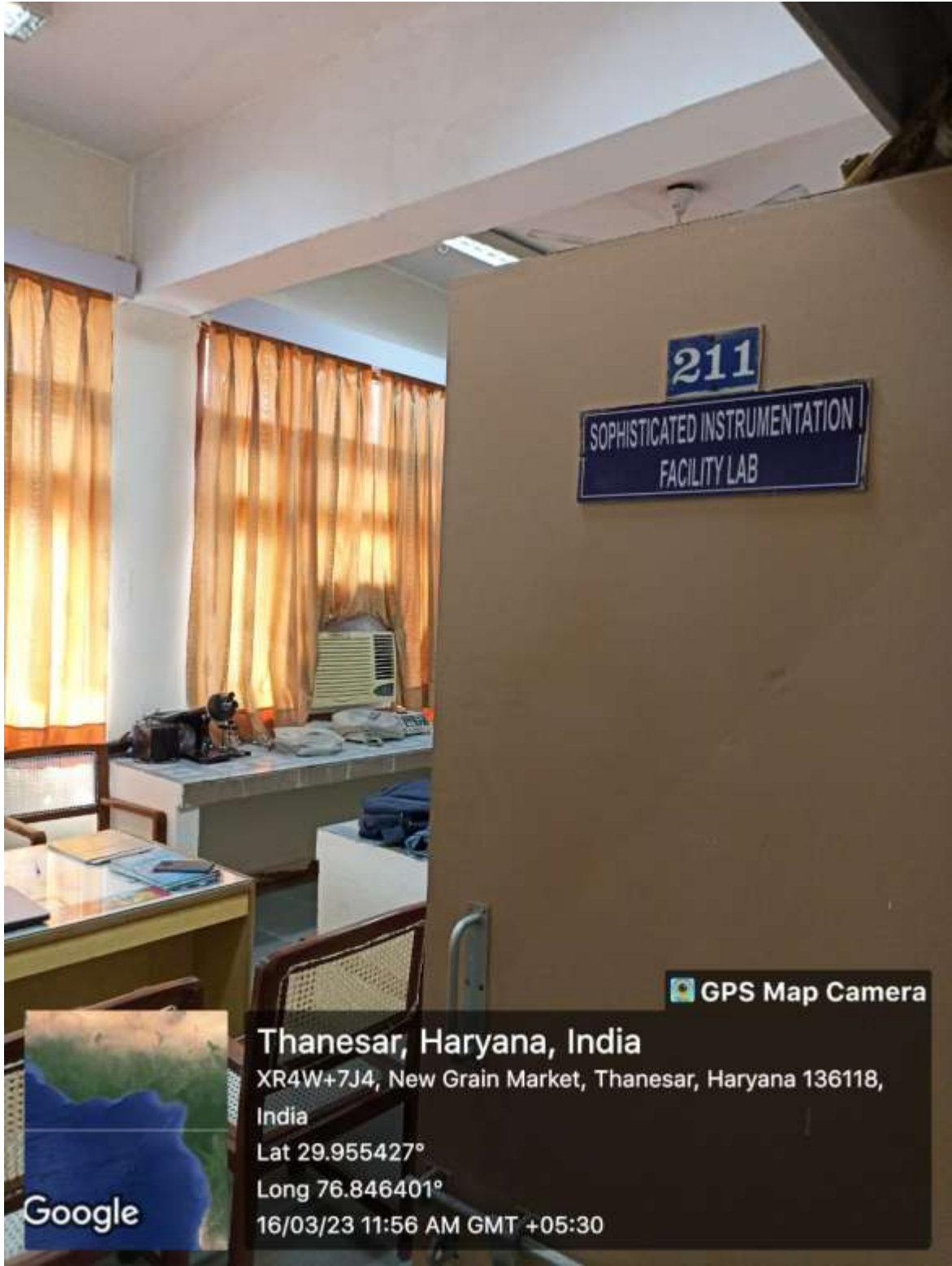
Thanesar, Haryana, India

XR4W+7J4, New Grain Market, Thanesar, Haryana 136118,
India

Lat 29.955427°

Long 76.846401°

16/03/23 12:08 PM GMT +05:30



211

SOPHISTICATED INSTRUMENTATION
FACILITY LAB

GPS Map Camera




Thanesar, Haryana, India

XR4W+7J4, New Grain Market, Thanesar, Haryana 136118,
India

Lat 29.955427°

Long 76.846401°

16/03/23 11:56 AM GMT +05:30



208
Research Lab
(Pharmaceutics)

GPS Map Camera



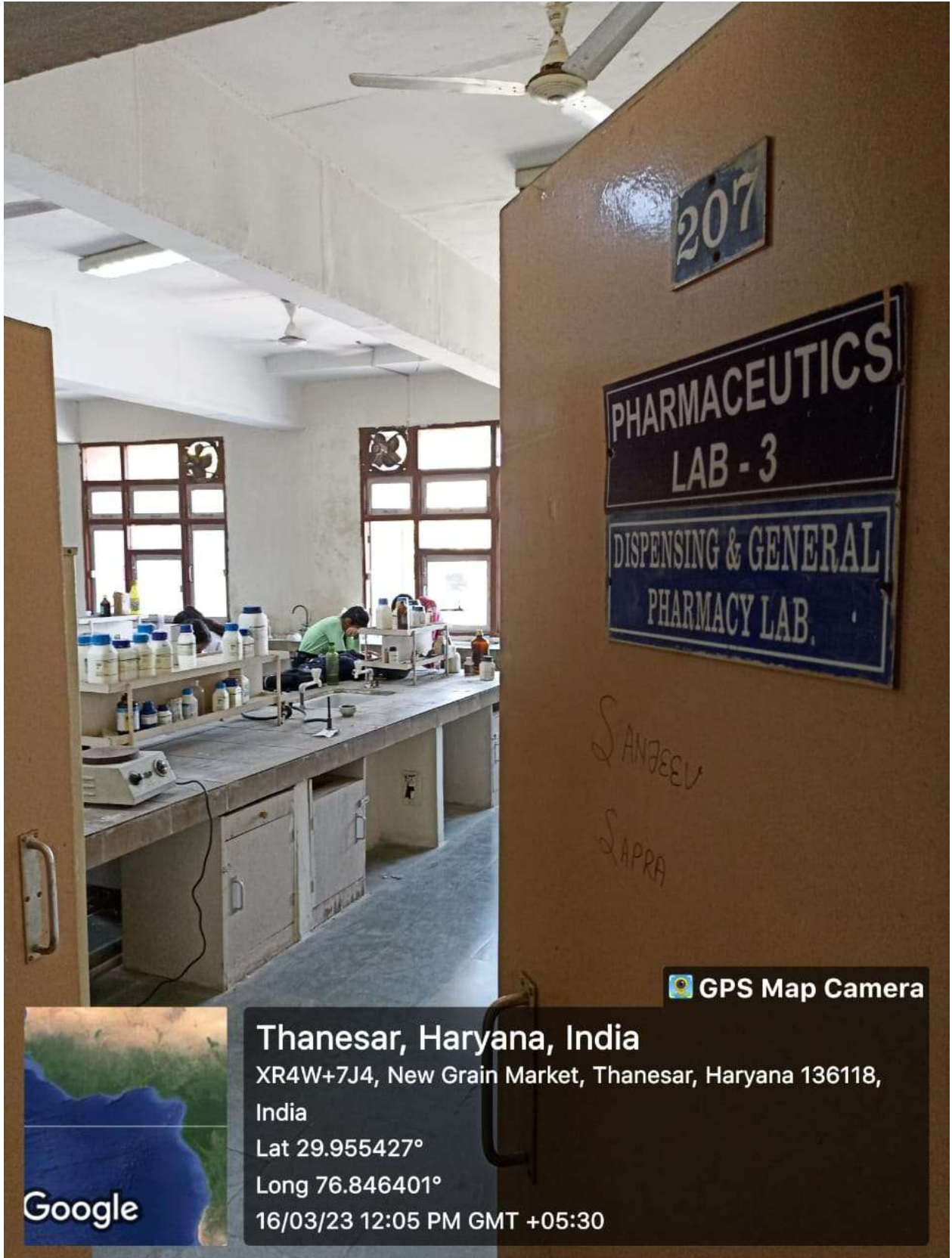
Thanesar, Haryana, India

XR4W+7J4, New Grain Market, Thanesar, Haryana 136118,
India

Lat 29.955427°

Long 76.846401°

16/03/23 11:58 AM GMT +05:30



GPS Map Camera



Thanesar, Haryana, India
XR4W+7J4, New Grain Market, Thanesar, Haryana 136118,
India
Lat 29.955427°
Long 76.846401°
16/03/23 12:05 PM GMT +05:30



 GPS Map Camera



Thanesar, Haryana, India

XR4W+7J4, New Grain Market, Thanesar, Haryana 136118, India

Lat 29.955427°

Long 76.846401°

16/03/23 11:55 AM GMT +05:30



 GPS Map Camera



Thanesar, Haryana, India


XR4W+7J4, New Grain Market, Thanesar, Haryana 136118,
India

Lat 29.955427°

Long 76.846401°

16/03/23 11:55 AM GMT +05:30



 GPS Map Camera



Thanesar, Haryana, India

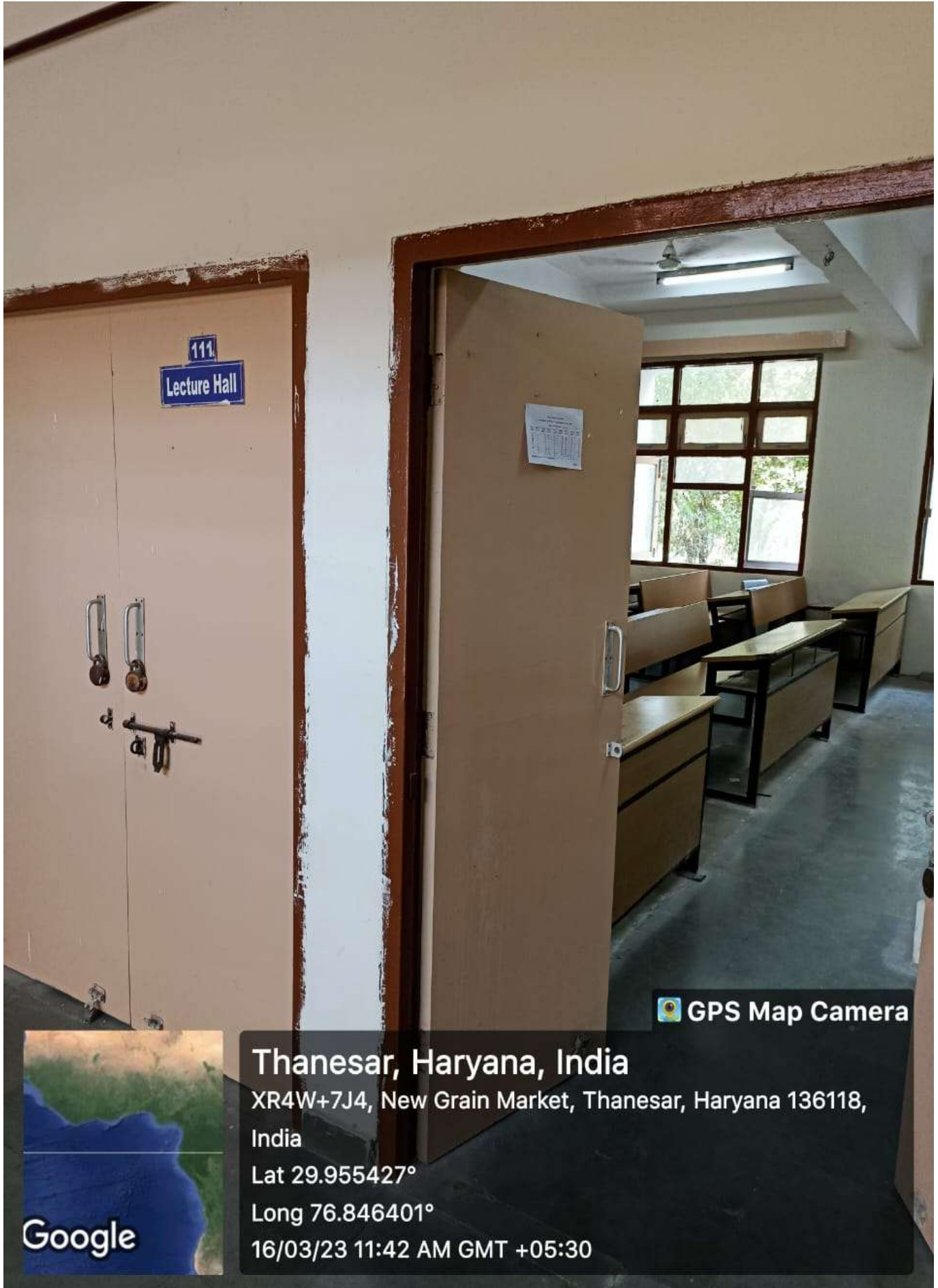
XR4W+7J4, New Grain Market, Thanesar, Haryana 136118, India

Lat 29.955427°

Long 76.846401°

16/03/23 11:39 AM GMT +05:30

Google



111
Lecture Hall

Notice

GPS Map Camera



Thanesar, Haryana, India


XR4W+7J4, New Grain Market, Thanesar, Haryana 136118, India

Lat 29.955427°

Long 76.846401°

16/03/23 11:42 AM GMT +05:30



 GPS Map Camera



Thanesar, Haryana, India

XR4W+7J4, New Grain Market, Thanesar, Haryana 136118,
India

Lat 29.955427°


Long 76.846401°

16/03/23 11:47 AM GMT +05:30

PHARM. CHEM.
LAB - 3

Research Lab
DST- SERB Funded Research Project



 GPS Map Camera



Thanesar, Haryana, India


XR4W+7J4, New Grain Market, Thanesar, Haryana 136118,
India

Lat 29.955427°

Long 76.846401°

16/03/23 11:43 AM GMT +05:30



 GPS Map Camera



Thanesar, Haryana, India

XR4W+7J4, New Grain Market, Thanesar, Haryana 136118,
India

Lat 29.955427°

Long 76.846401°

16/03/23 11:45 AM GMT +05:30

Google



 GPS Map Camera




Thanesar, Haryana, India

XR4W+7J4, New Grain Market, Thanesar, Haryana 136118,
India

Lat 29.955427°

Long 76.846401°

16/03/23 11:45 AM GMT +05:30



 GPS Map Camera



Thanesar, Haryana, India

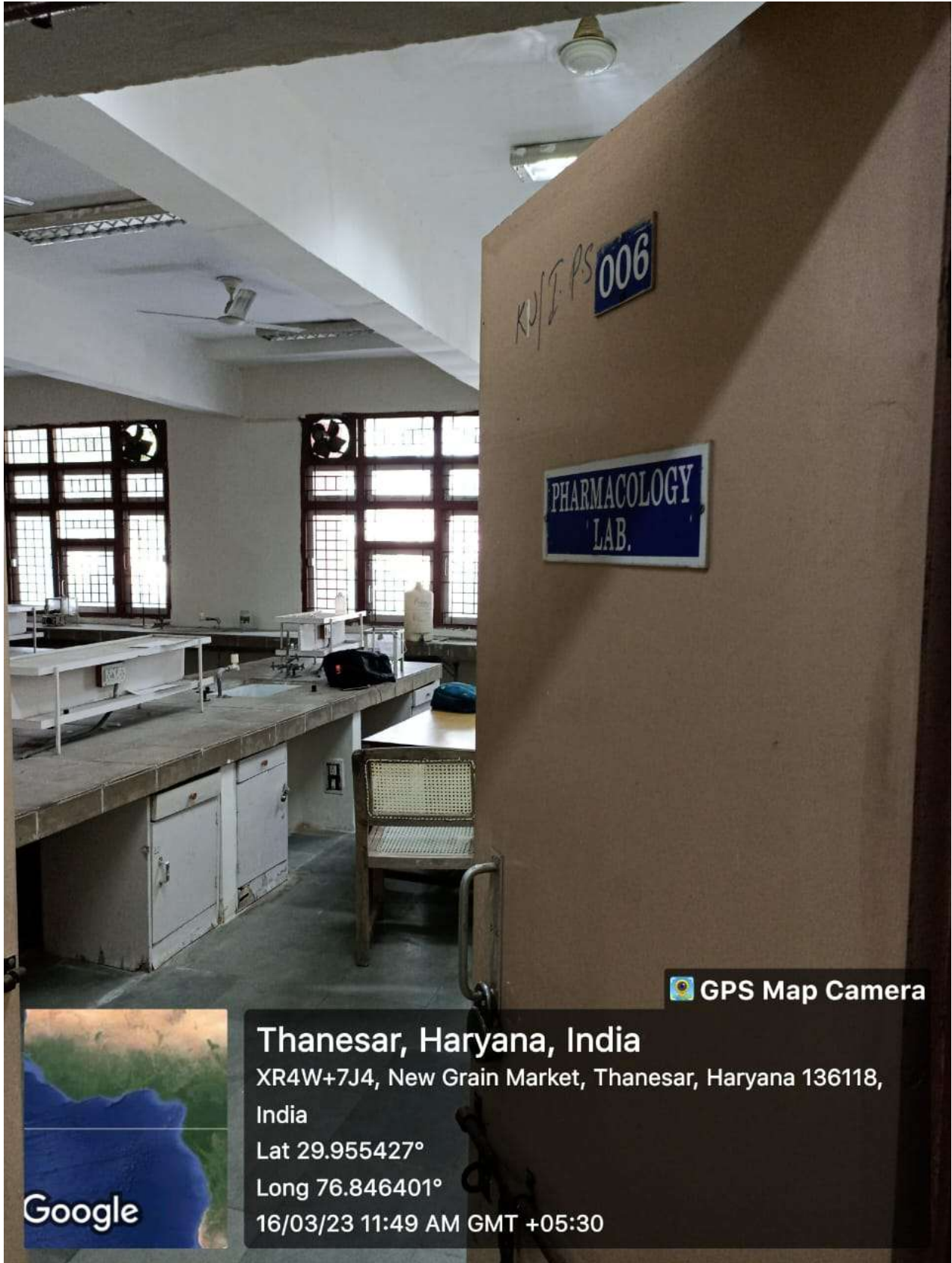
XR4W+7J4, New Grain Market, Thanesar, Haryana 136118,
India


Lat 29.955427°

Long 76.846401°

16/03/23 11:48 AM GMT +05:30

Google



 GPS Map Camera



Thanesar, Haryana, India


XR4W+7J4, New Grain Market, Thanesar, Haryana 136118, India

Lat 29.955427°

Long 76.846401°

16/03/23 11:49 AM GMT +05:30



 GPS Map Camera



Google

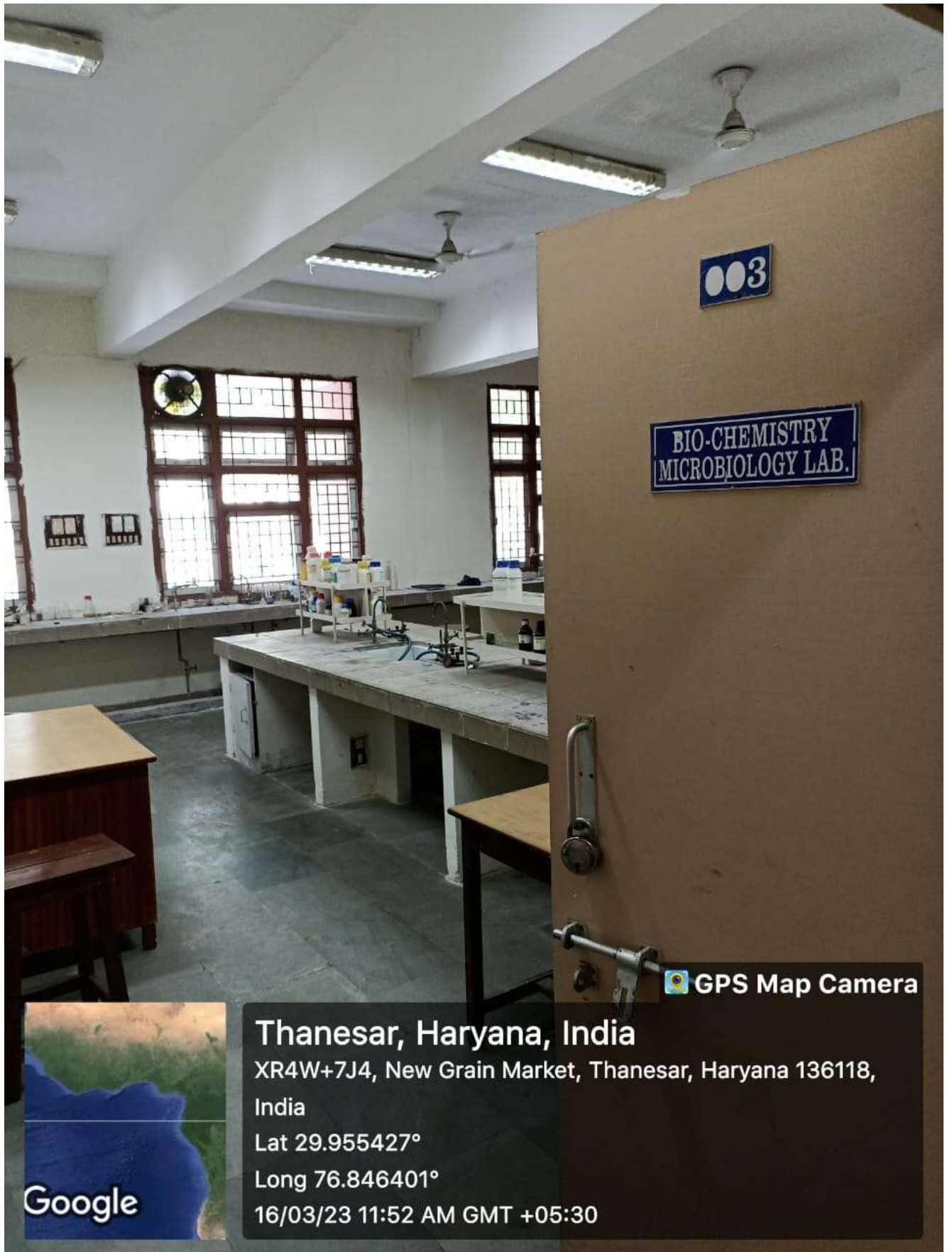
Thanesar, Haryana, India

XR4W+7J4, New Grain Market, Thanesar, Haryana 136118,
India

Lat 29.955427°

Long 76.846401°

16/03/23 11:51 AM GMT +05:30



003

BIO-CHEMISTRY
MICROBIOLOGY LAB.

GPS Map Camera

Thanesar, Haryana, India


XR4W+7J4, New Grain Market, Thanesar, Haryana 136118,
India


Lat 29.955427°

Long 76.846401°

16/03/23 11:52 AM GMT +05:30

Google



 GPS Map Camera



Thanesar, Haryana, India


XR4W+7J4, New Grain Market, Thanesar, Haryana 136118,
India

Lat 29.955427°

Long 76.846401°

16/03/23 11:52 AM GMT +05:30



 GPS Map Camera



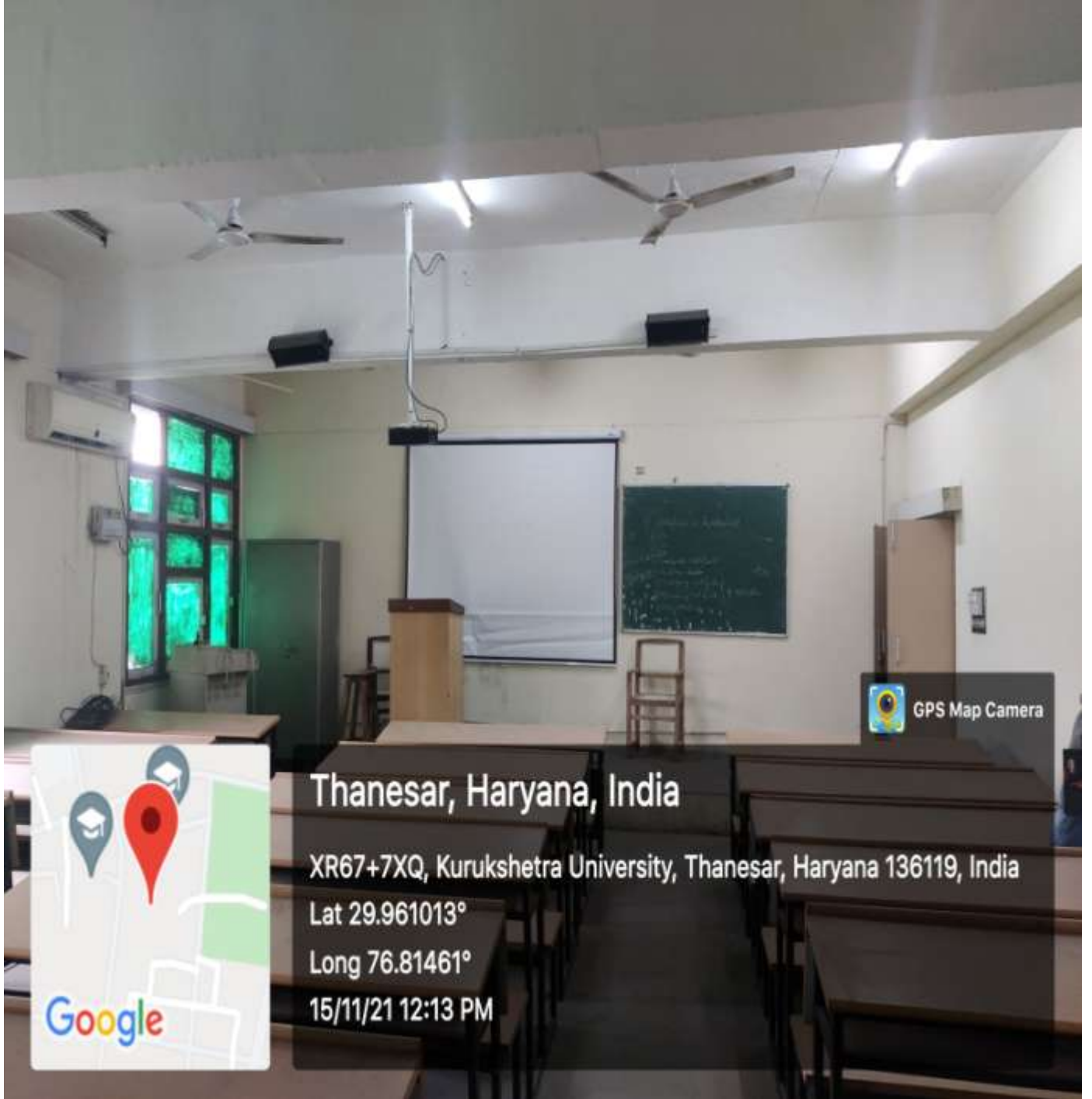
Thanesar, Haryana, India

XR4W+7J4, New Grain Market, Thanesar, Haryana 136118,
India

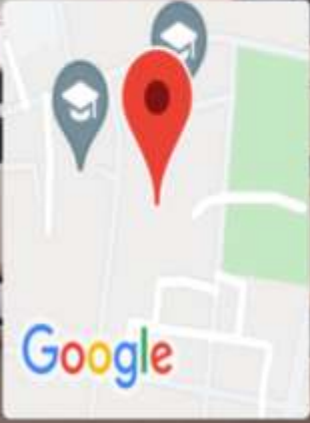
Lat 29.955427°

Long 76.846401°

16/03/23 12:08 PM GMT +05:30



GPS Map Camera



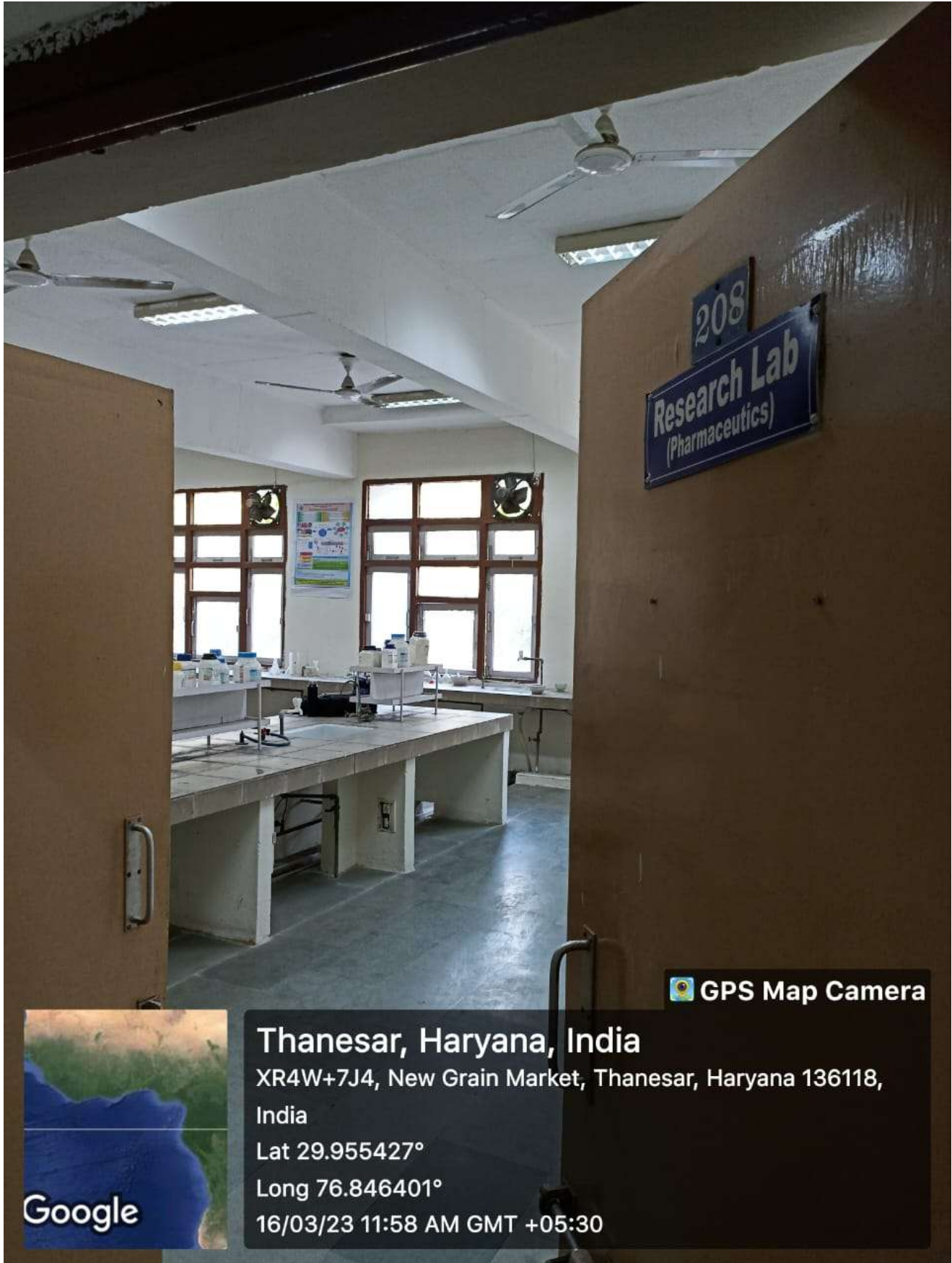
Thanesar, Haryana, India

XR67+7XQ, Kurukshetra University, Thanesar, Haryana 136119, India

Lat 29.961013°

Long 76.81461°

15/11/21 12:13 PM



208
Research Lab
(Pharmaceutics)

 **GPS Map Camera**



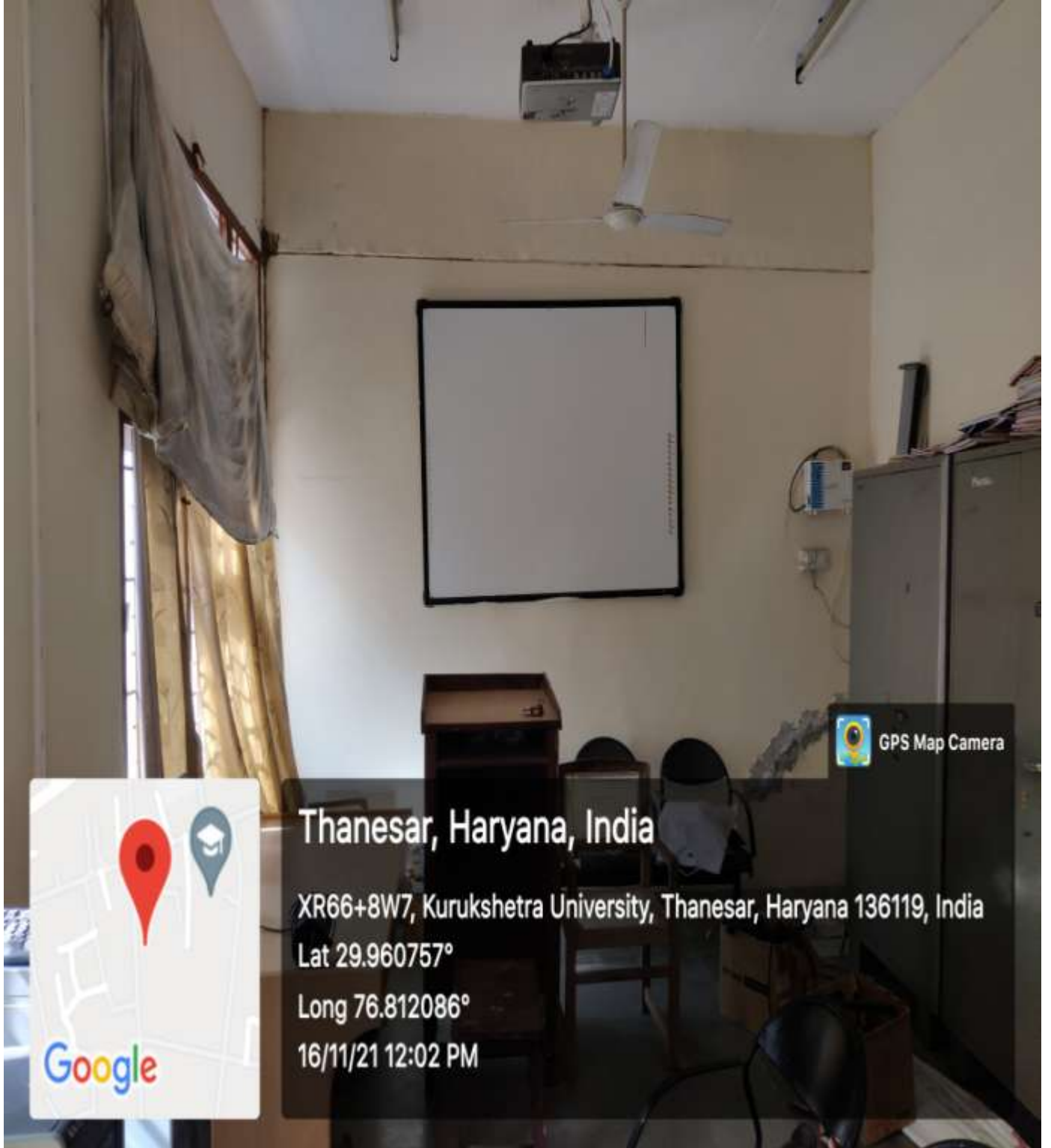
Thanesar, Haryana, India

XR4W+7J4, New Grain Market, Thanesar, Haryana 136118,
India

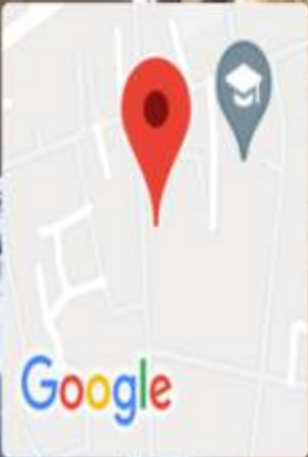
Lat 29.955427°

Long 76.846401°

16/03/23 11:58 AM GMT +05:30



GPS Map Camera



Thanesar, Haryana, India

XR66+8W7, Kurukshetra University, Thanesar, Haryana 136119, India

Lat 29.960757°

Long 76.812086°

16/11/21 12:02 PM