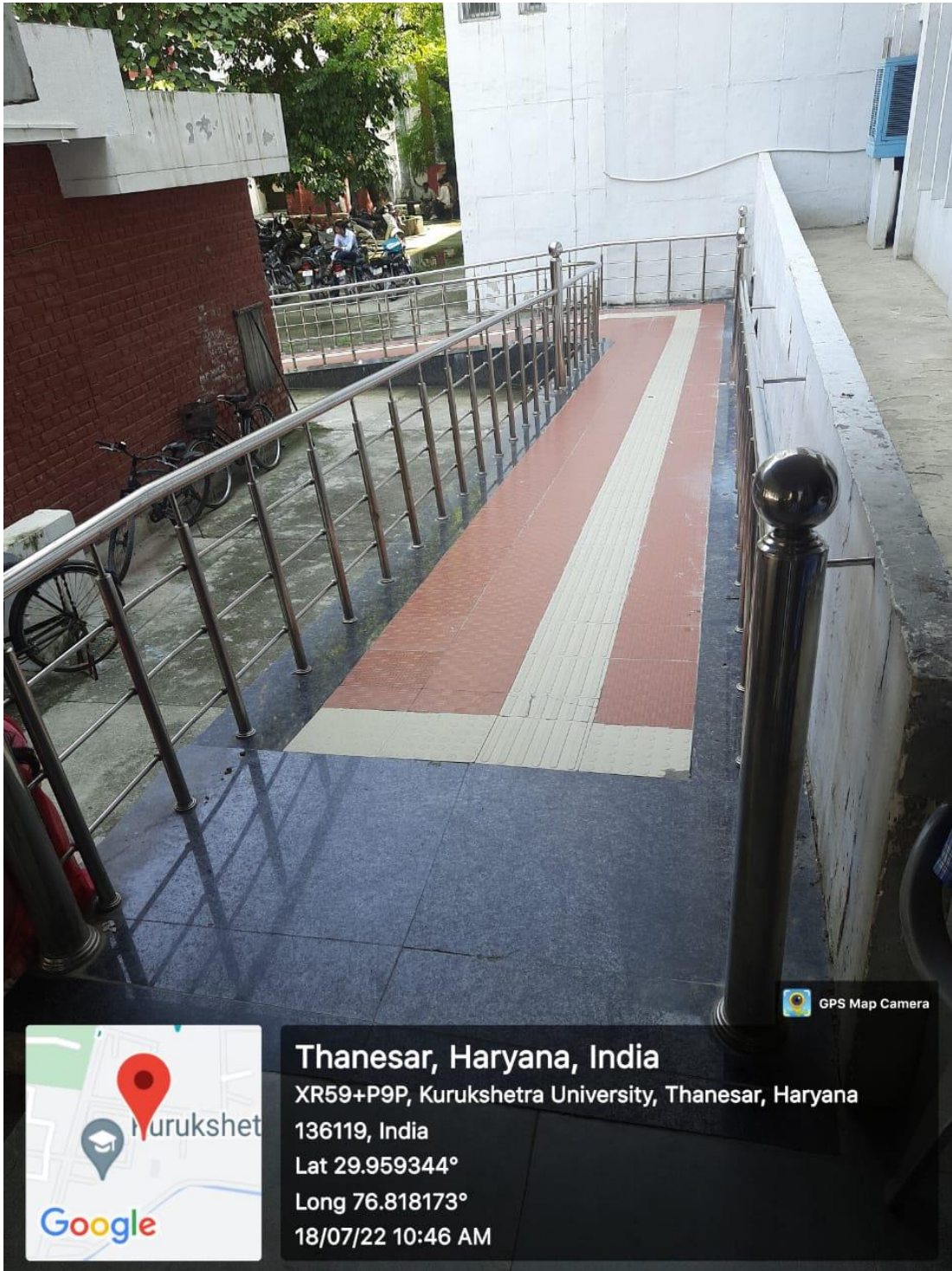


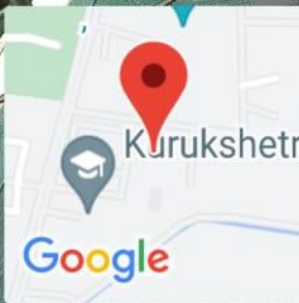
Geo-tagged photographs of the facilities in the Campus

BUILT ENVIRONEMENT WITH RAMPS/LIFTS

(Ramp at Examination Branch Wingh-I)



(Ramp at Examination Branch Wing-II)



Thanesar, Haryana, India

XR59+P9P, Kurukshetra University, Thanesar, Haryana

136119, India

Lat 29.959512°

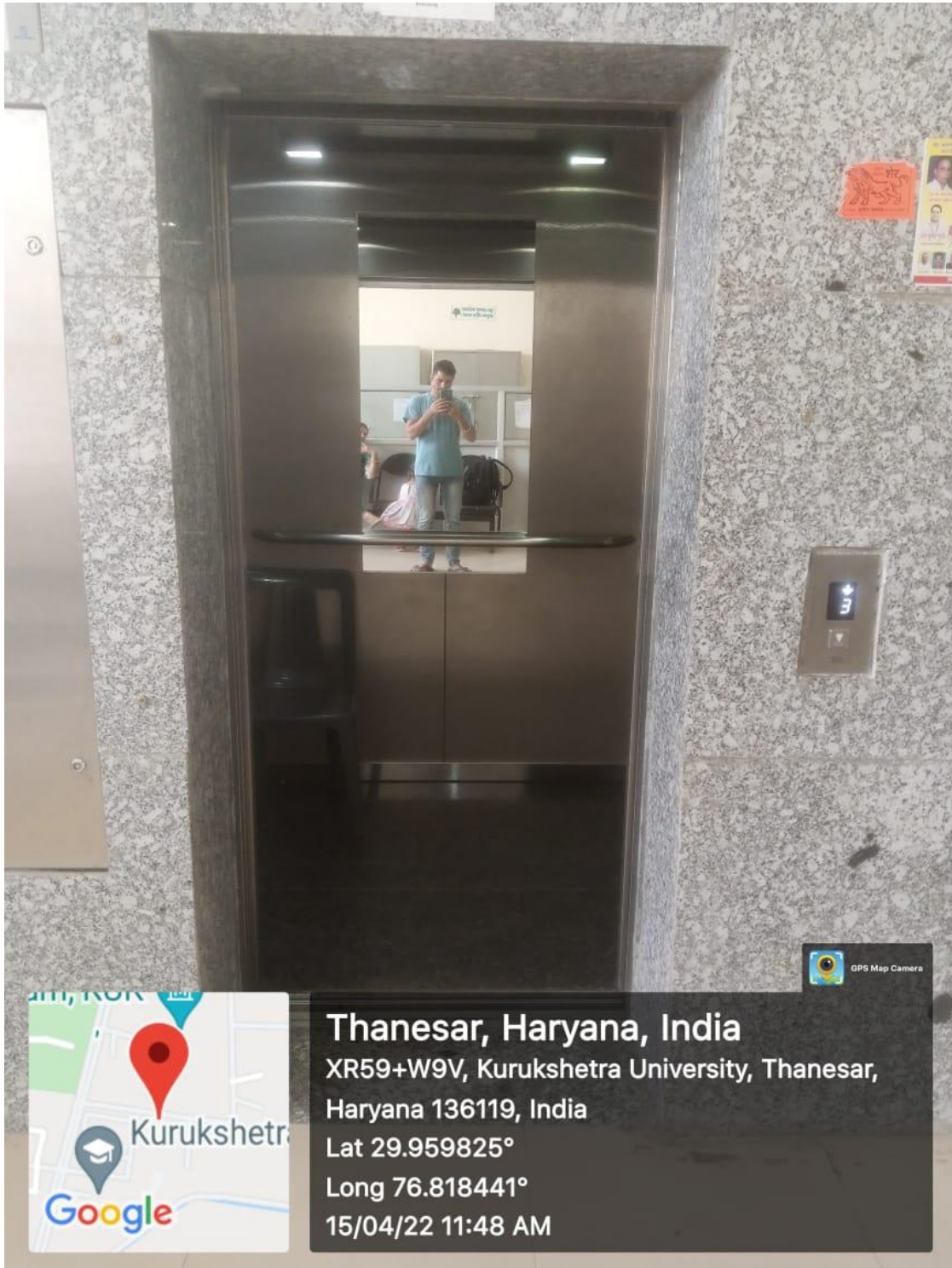
Long 76.818384°

18/07/22 10:48 AM

(Ramp at Administrative Block)

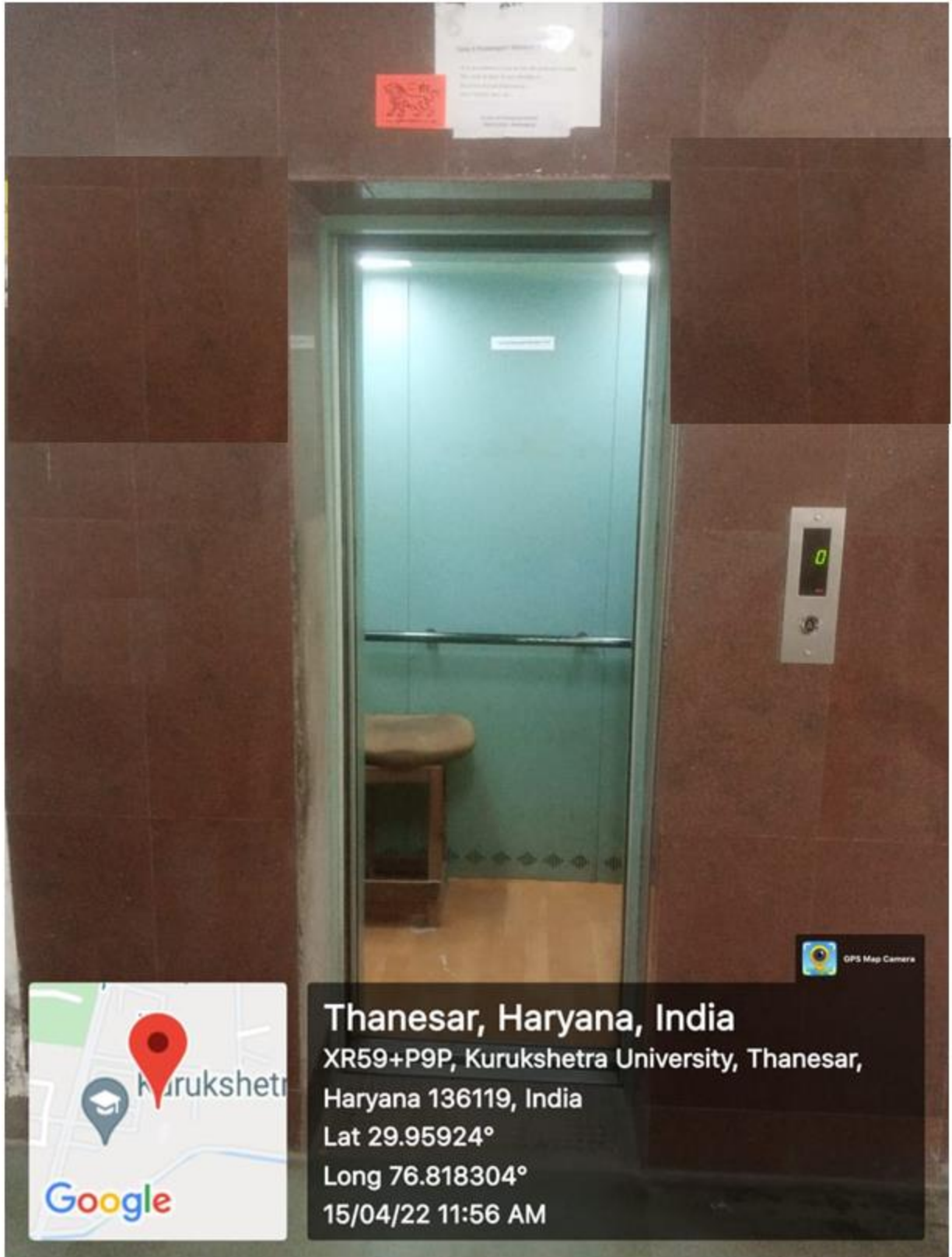


(Lift at Examination Branch-II)



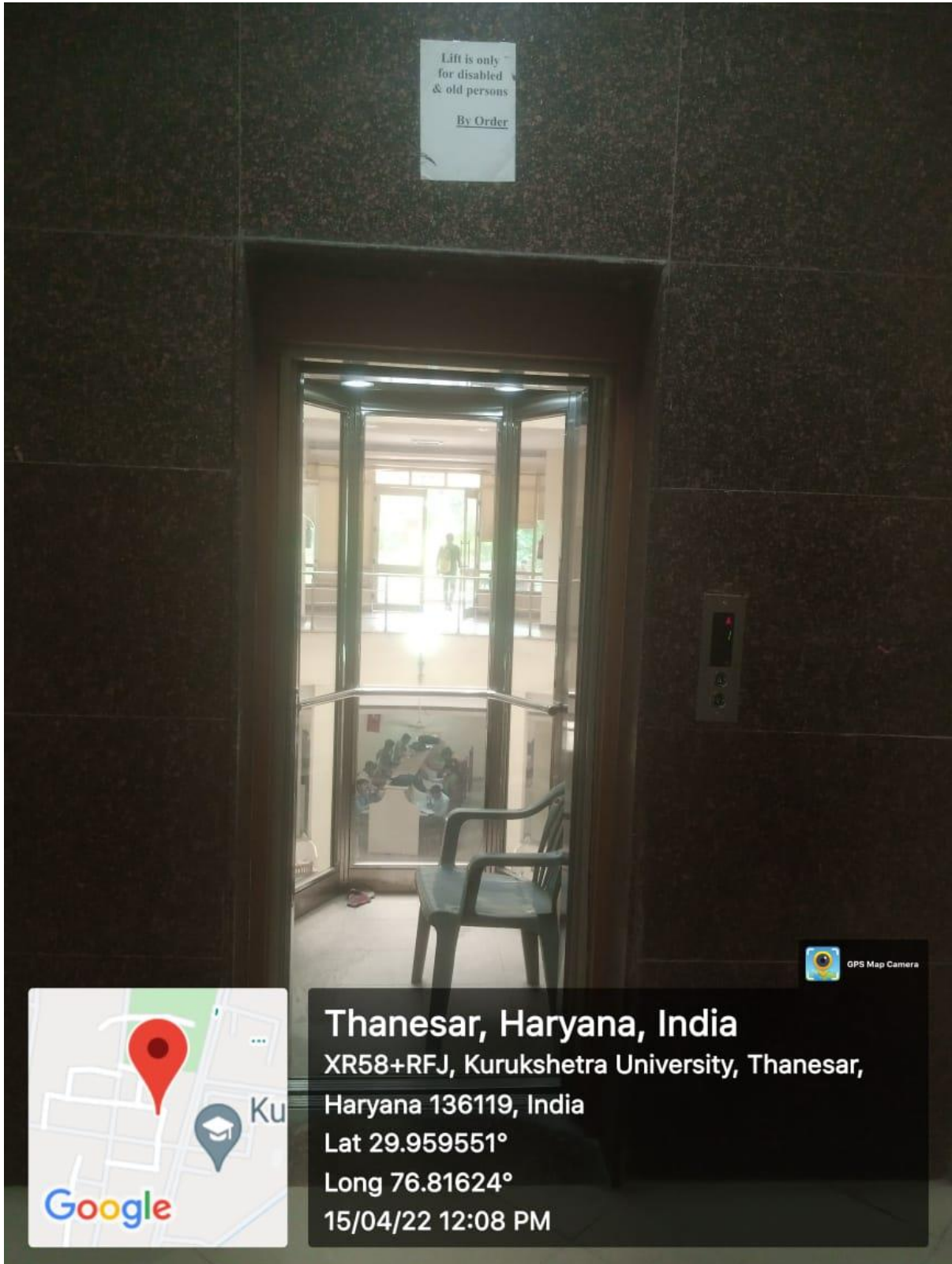
Thanesar, Haryana, India
XR59+W9V, Kurukshetra University, Thanesar,
Haryana 136119, India
Lat 29.959825°
Long 76.818441°
15/04/22 11:48 AM

(Lift at Examination Branch-I)

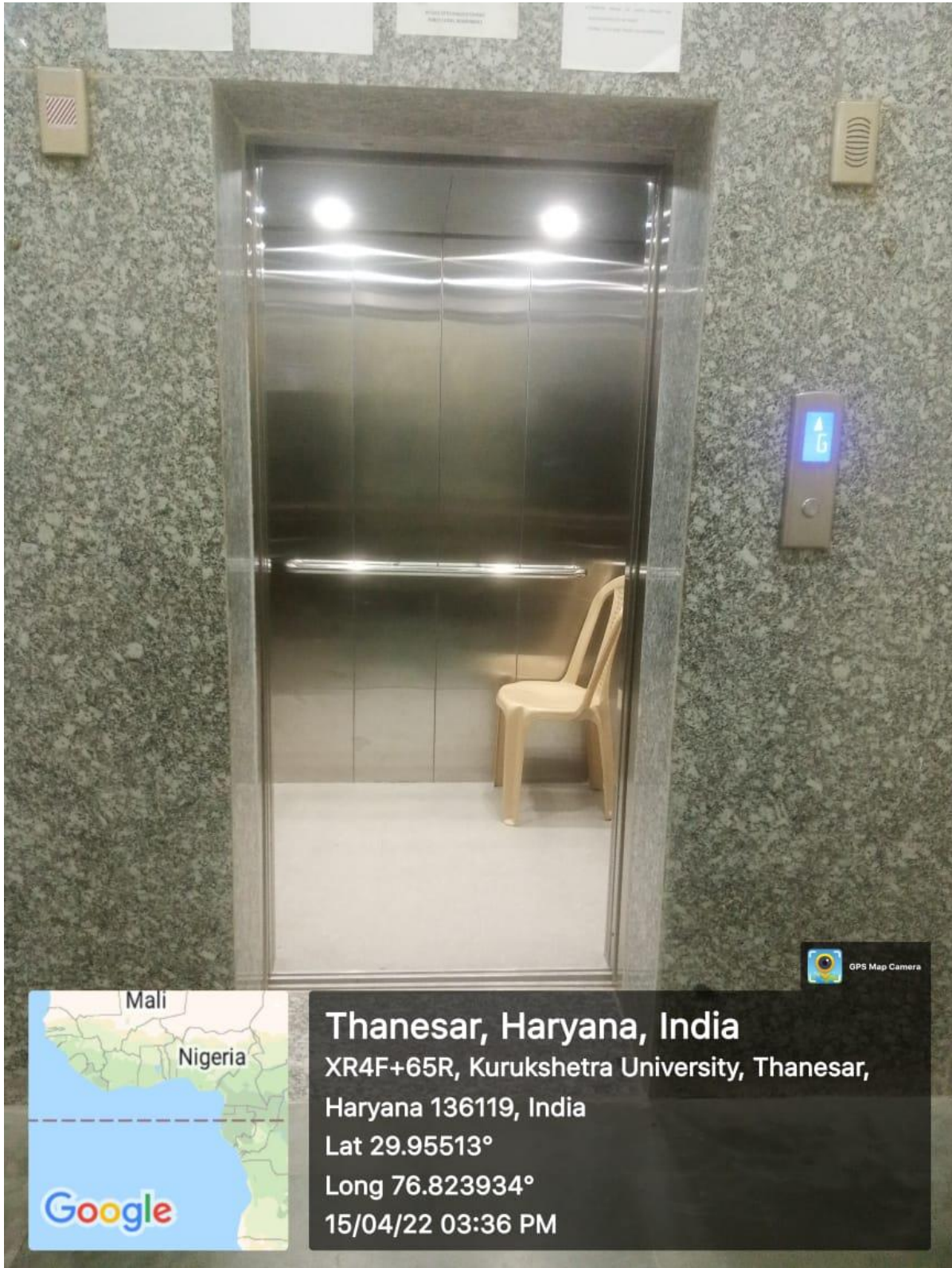


Thanesar, Haryana, India
XR59+P9P, Kurukshetra University, Thanesar,
Haryana 136119, India
Lat 29.95924°
Long 76.818304°
15/04/22 11:56 AM

(Lift at Library)

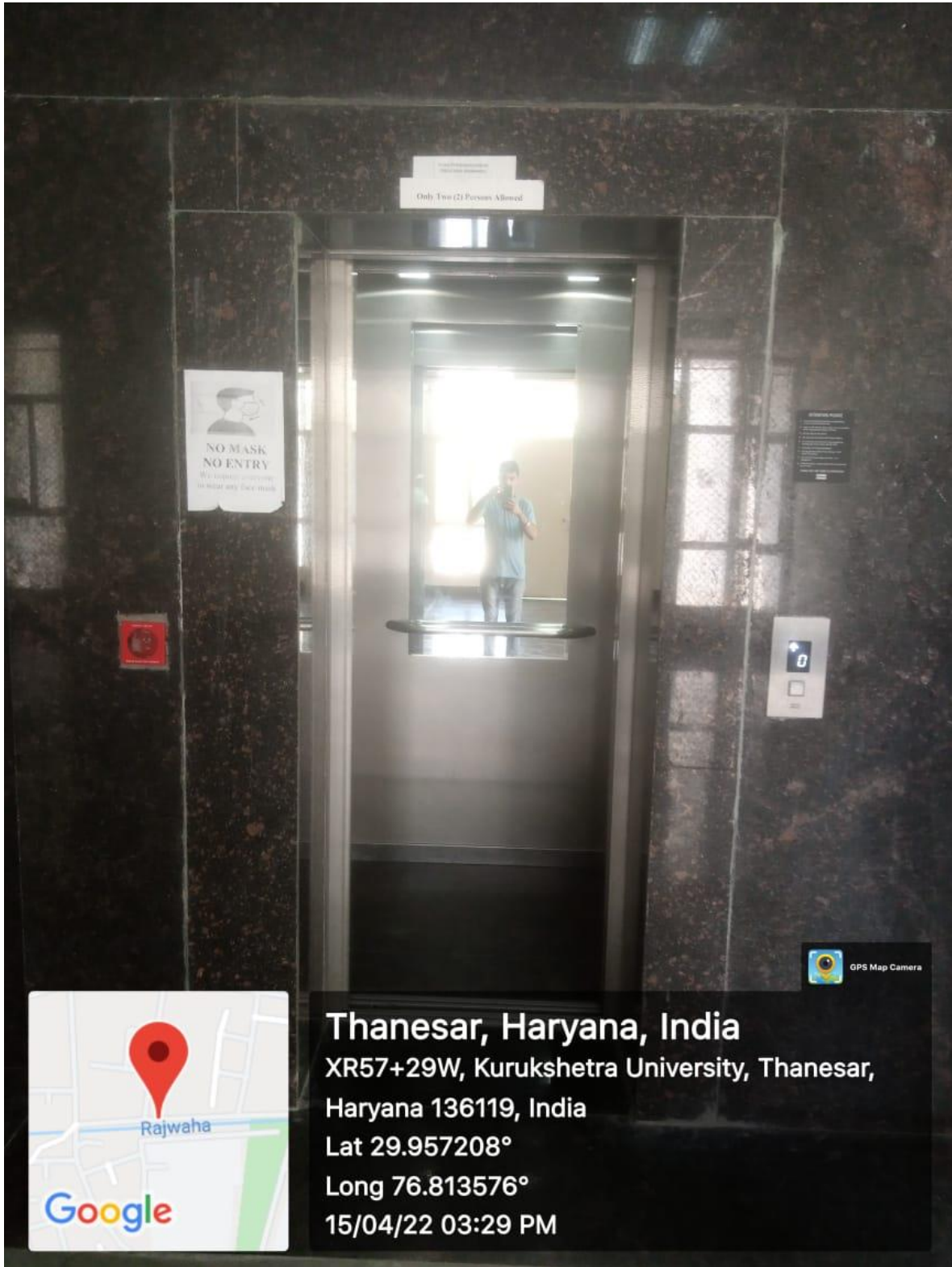


(Lift at Girls Hostel)

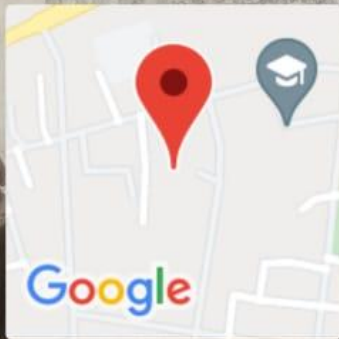
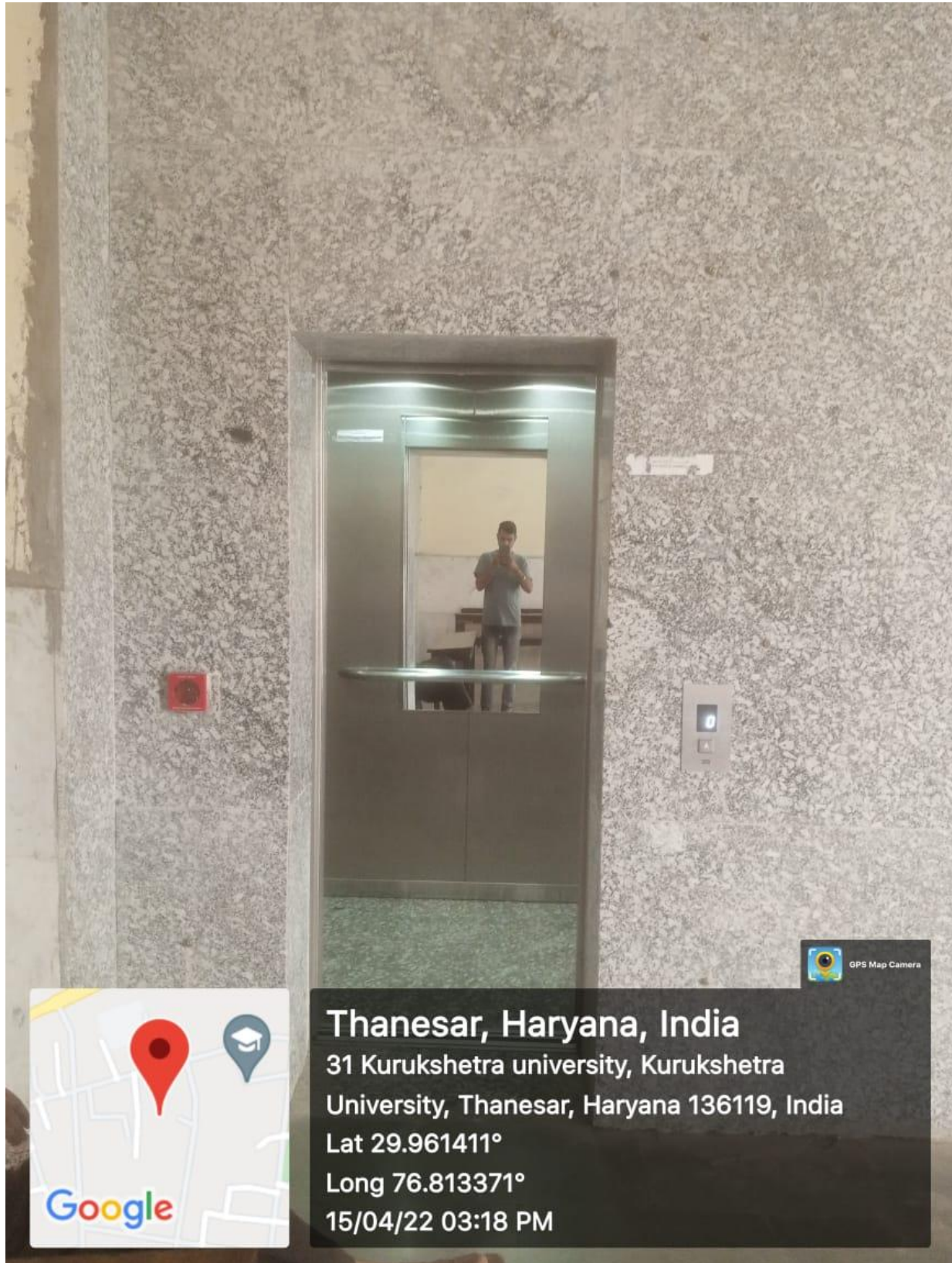


Thanesar, Haryana, India
XR4F+65R, Kurukshetra University, Thanesar,
Haryana 136119, India
Lat 29.95513°
Long 76.823934°
15/04/22 03:36 PM


(Lift at U.I.E.T.)



(Lift at Institue of Environmental Studies)

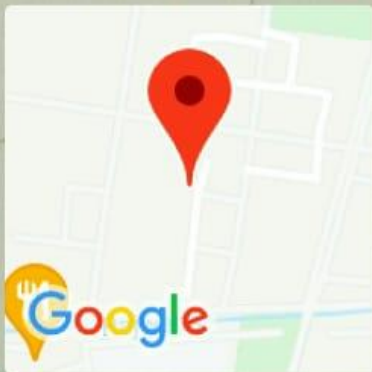


Thanesar, Haryana, India
31 Kurukshetra university, Kurukshetra
University, Thanesar, Haryana 136119, India
Lat 29.961411°
Long 76.813371°
15/04/22 03:18 PM



DISABLED-FRIENDLY WASHROOMS

Deptt. of Instrumentation



Thanesar, Haryana, India

Kurukshetra University, Thanesar,
Haryana 136119, India

Lat 29.958617°

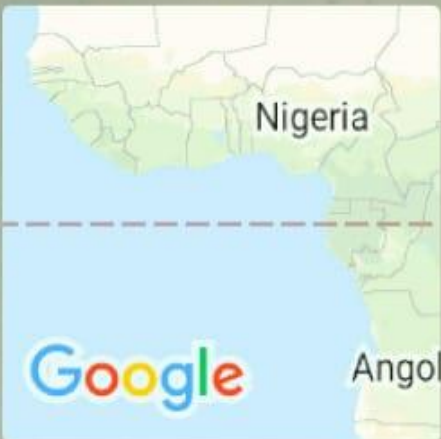
Long 76.814582°

21/04/22 01:55 PM

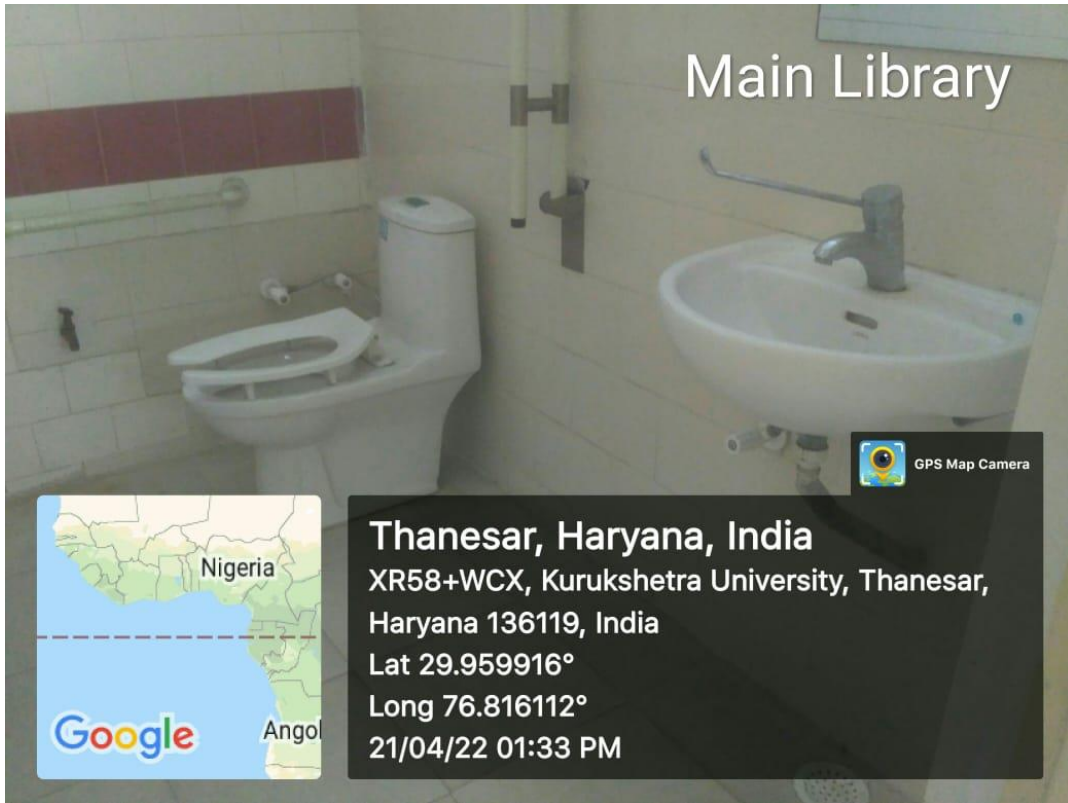
Zoology Deptt.



GPS Map Camera



Thanesar, Haryana, India
XR58+WCX, Kurukshetra University,
Thanesar, Haryana 136119, India
Lat 29.959916°
Long 76.816112°
21/04/22 01:40 PM



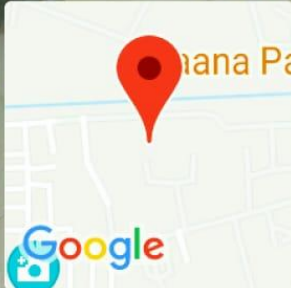
Main Library



Thanesar, Haryana, India
XR58+WCX, Kurukshetra University, Thanesar,
Haryana 136119, India
Lat 29.959916°
Long 76.816112°
21/04/22 01:33 PM

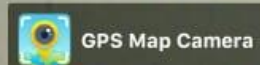


Shaheed Bhagat Singh Bhawan



Thanesar, Haryana, India
room no. D 22 bheem bhawan hostel kurukshetra
university, Kurukshetra University, Thanesar, Haryana
136118, India
Lat 29.956262°
Long 76.808699°
22/04/22 11:44 a.m.

Uni Press



Thanesar, Haryana, India

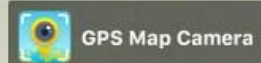
Unnamed Road, Kurukshetra University,
Narkatari, Haryana 136119, India

Lat 29.956325°

Long 76.813157°

22/04/22 11:15 a.m.

Uni Press



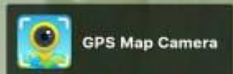
Thanesar, Haryana, India
43, Kurukshetra University, Thanesar,
Haryana 136119, India
Lat 29.956338°
Long 76.813846°
22/04/22 11:15 a.m.

VC Office Complex



Thanesar, Haryana, India
XR59+G4H, Kurukshetra University,
Thanesar, Haryana 136119, India
Lat 29.958763°
Long 76.817746°
21/04/22 12:47 PM

Bhatri Bhawan GH No -4

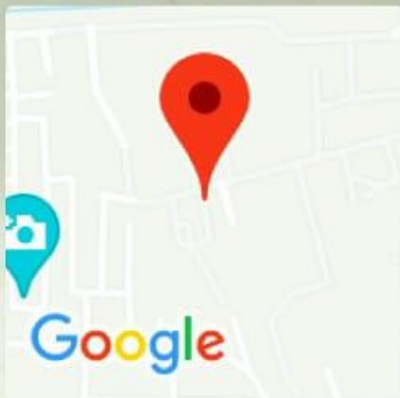


Thanesar, Haryana, India
XR3C+GGW, Kurukshetra University,
Thanesar, Haryana 136119, India
Lat 29.953816°
Long 76.821034°
21/04/22 04:28 PM

Arjun Bhawan



GPS Map Camera

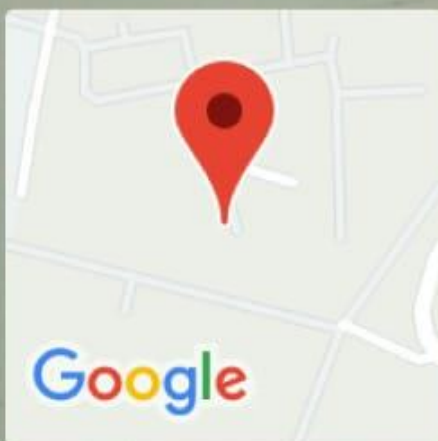


Thanesar, Haryana, India
XR45+4P9, Kurukshetra University,
Thanesar, Haryana 136119, India
Lat 29.954817°
Long 76.808972°
22/04/22 11:26 a.m.

Subhadra Bawan GH No 6



GPS Map Camera



Thanesar, Haryana, India
XR3C+GGW, Kurukshetra University,
Thanesar, Haryana 136119, India
Lat 29.953816°
Long 76.821034°
21/04/22 04:38 p.m.

Luxmibai Bhawan GH No -11



GPS Map Camera



Thanesar, Haryana, India
XR3C+GGW, Kurukshetra University,
Thanesar, Haryana 136119, India
Lat 29.953816°
Long 76.821034°
21/04/22 04:56 p.m.

E-VEHICLES FOR DIVYANGJAN



ASSISTIVE TECHNOLOGY FOR DIVANGJAN





ASSISTIVE TECHNOLOGY FOR DIVANGJAN



ASSISTIVE TECHNOLOGY FOR DIVANGJAN

